



# State Highway Commission of Wisconsin

STATE OFFICE BUILDING  
1 WEST WILSON STREET  
MADISON, WISCONSIN

MAIN OFFICE

May 31, 1963

Mr. Edward J. Nickson, Commissioner  
Grant County Highway Department  
Box 150  
Lancaster, Wisconsin

✓ Miss Mildred Krohn  
Acting Grant County Clerk  
Courthouse  
Lancaster, Wisconsin

Dear Sir and Madam:


SUBJECT: Project T 017-1(20)  
Fennimore-Mount Ida Road  
U.S.H. 18  
Grant County

The Highway Commission deems it necessary to make certain revisions on a previously approved right of way plat and to acquire certain lands and interests in lands according to such revisions, for the proper improvement or maintenance of the above-designated project and highway. The revised relocation order of the Commission and the map showing the highway as laid out and established and the lands and interests to be acquired are transmitted herewith.

The enclosed relocation order provides that the State Highway Commission shall make the necessary acquisitions of lands and interests not previously acquired, pursuant to Section 84.09(1) or (2), Wisconsin Statutes.

Very truly yours

STATE HIGHWAY COMMISSION OF WISCONSIN

  
V. L. Fiedler  
Secretary

VLF:SIS  
CC:DE#1  
RVB  
Enc.

RELOCATION ORDER  
BY STATE HIGHWAY COMMISSION OF WISCONSIN

\* \* \* \* \*

THE STATE HIGHWAY COMMISSION FINDS AND DETERMINES THAT:

The proper establishing, laying out, widening, enlarging, extending, constructing, reconstructing, improving, or maintaining a portion of the highway now designated as U.S. Highway 18, from a point 878 feet west and 391 feet south of the north one-quarter corner, Section 22, Township 6 North, Range 3 West, and extending thence northeasterly to a point 1087 feet east and 460 feet north of the south one-quarter corner of Section 15, Township 6 North, Range 3 West,

and on roads or lands in and about and along and leading to same, requires certain relocation or change and the acquisition of lands or interests in lands as shown on the map or copy thereof marked

"PLAT OF RIGHT OF WAY REQUIRED, PROJECT T 017-1(20)"

for the Fennimore-Mount Ida Road,

U.S. H. 18 Grant County, dated May 20, 1963,

the same being sheet—No. 4 of the plans for said project, and

Pursuant to its authority under Sections 84.02 (3) and 84.09, Wisconsin Statutes,

THE STATE HIGHWAY COMMISSION HEREBY ORDERS THAT:

(1) The said highway is hereby laid out and established to the lines and widths as shown on the said plat.

(2) The required lands or interests in lands as shown on the plat shall be acquired ~~by the County Highway Commission of the county in which the lands are situated pursuant to the provisions of Section 84.09 (2) Wisconsin Statutes and by the County Highway Commission shall have the authority to settle on the property and conditions of the plat which might be caused by the State Highway Commission in the name of the State of Wisconsin by the Highway Commission pursuant to the provisions of Section 84.09(1) or (2), Wisconsin Statutes.~~

(3) Buildings, fixtures or chattels acquired incident to the acquisition of lands or rights in lands under this order, and to be removed, shall ~~subject to approval of the Highway Commission~~ be sold by the ~~County State~~ Highway ~~Commission~~ at public or private sale to the highest bidder, and the net proceeds of such sale paid into the state highway fund.

(4) This order supersedes and amends the previous order issued by the Commission on May 6, 1963.

\* \* \* \* \*

The foregoing order was issued by the State Highway Commission and entered in the minutes of its meeting on May 29, 1963.

  
Secretary, State Highway Commission of Wisconsin

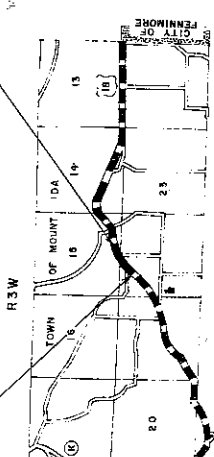
SECTION	DATE	BY	REVISION	DESCRIPTION	SHEET NUMBER	TOTAL SHEETS
22.1	17.1		21.20		4	4

**BEGIN RELOCATION ORDER**  
 PROJ. T017-1(20), STA. 133+30.8  
 1007' EAST AND 450' NORTH OF THE  
 SOUTH 1/4 COR., SEC. 16, T6N, R15W

**END RELOCATION ORDER**  
 PROJ. T017-1(20), STA. 155+41.1  
 1007' EAST AND 450' NORTH OF THE  
 SOUTH 1/4 COR., SEC. 16, T6N, R15W

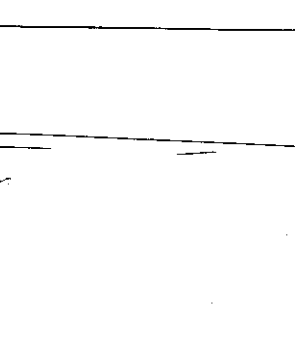
**STANDARD ABBREVIATIONS**

H.	HOUSE
S.	SHED
CONC.	CONCRETE
CONG.	CONCRETE
PL.	PROPERTY LINE
A.C.	ACRES
PERM.	PERMANENT
PROJ.	PROJECT
STA.	STATION
SBR.	SEPTIC BREAKER PIPE



**SCHEDULE OF LANDS & INTERESTS REQUIRED**

OWNER	INTERESTS REQUIRED	ACRES
CLIFFORD	SCENIC EASEMENT	
CURTIS GRAHAM	"	
CECIL HOWELL	"	
	"	
	"	



**CLIFFORD MC NAMER** (1)  
 SE - SW  
 SCENIC EASEMENT 5.8 ACRES PERM.  
 P.L. 140+31.3

**CURTIS GRAHAM** (2)  
 NE - NW  
 SCENIC EASEMENT 1.2 ACRES PERM.  
 P.L. 138+76

**CECIL HOWELL** (3)  
 SW - SE  
 SCENIC EASEMENT 3.6 ACRES PERM.  
 P.L. 146+54.6

**CURTIS GRAHAM** (2)  
 SCENIC EASEMENT 3.2 ACRES PERM.  
 P.L. 140+31.3

**END RELOCATION ORDER**  
 PROJ. T017-1(20), STA. 155+41.1  
 STA. 155+46 PROJ. F017-1(23)

**BEGIN RELOCATION ORDER**  
 PROJECT T017-1(20), STA. 133+30.8

**NOTE:**  
 BEARINGS SHOWN ON THIS PLAT ARE THE TRUE BEARINGS OF EACH TANGENT TO THE NEAREST MINUTE.

STATE HIGHWAY COMMISSION OF WISCONSIN  
 PLAT OF RIGHT OF WAY REQUIRED  
 PROJECT T 017-1(20)  
 FENNIMORE - MOUNT IDA ROAD  
 U.S.H. 18 GRANT COUNTY

REVISION DATE: 8-20-83  
 SCALE: 1" = 200'  
 LENGTH: 0.419 MILES  
 DATED: APRIL 15, 1983

P.I. = 156+70.1  
 L. = 158°-26'  
 D. = 21°-34'  
 T. = 3°-30'  
 L. = 311.8'  
 E. = 25.43'  
 R. = 1637.1'