CONVENTIONAL SIGNS AND ABBREVIATIONS

STATE LINE
COUNTY LINE
TOWNSHIP AND RANGE LINES
SECTION LINE
QUARTER LINE
SIXTEENTH LINE
NEW REFERENCE LINE
NEW R/W LINE
EXISTING R/W LINE
PROPERTY LINE (P.L.)
CORPORATE LIMITS (NAME)
LOT, TIE AND OTHER MINOR LINES
SLOPE INTERCEPTS
UNDERGROUND FACILITY (Communications, Electric, Etc.) (C) (Type)
FENCE
TEMPORARY INTEREST
EASEMENT (Highway, Permanent Limited or Restricted Development)
BEAM GUARD
TRANSMISSION STRUCTURES (Line Optional)
RAIL LINE (SMALL SCALE) (LARGE SCALE)

SECTION CORNER
NOTATION FOR COMBUSTABLE FLUIDS (CAUTION)
NOTATION FOR HIGH VOLTAGE TRANSMISSION LINES (CAUTION)
BRIDGE
STREAM OR RIVER (NAME)
LAKE (NAME)
CULVERT (Box, Pipe Or Cattle Pass) (Type)
SIGN

FOUNDATION OR RUIN (FDN.)
BUILDING (TYPE)
CEMETERY
R/W MONUMENT
NON-MONUMENTED R/W POINT
IRON PIN (I.P.)
VALVE (GAS (TYPE))
WINDMILL
MANHOLE, SEPTIC VENT, WELL, ETC. (M.H. (Type))
GAS PUMPS (G.P.)
BUSHES
TREES (Deciduous) (Coniferous)
WOODS
ENCROACHING SIGN (E-1) SIGN

	COMPENSABLE	NON-COMPENSABLE
ELECTRIC POLE		
TELEPHONE POLE		
PEDESTAL (Label Type - Communications, Electric)		

NO ACCESS (By Acquisition)
NO ACCESS (By Statutory Authority)
NO ACCESS (By Previous Project)

ACRES	AC.	GARAGE	GAR	PROPERTY LINE	P.L.
AHEAD	AH	GAS VALVE	G.V.	RADIUS	R
ALUMINUM	ALUM.	HOUSE	H	REFERENCE LINE	R/L
AND OTHERS	ET AL	IRON PIPE OR PIN	I.P.	RIGHT-OF-WAY	R/W
ANTENNA	ANT	LENGTH	L	SECTION	SEC.
BACK	BK	LONG CHORD	L.C.	SHED	S
BARN	B	LONG CHORD BEARING	L.C.B.	SQUARE FEET	SF
BLOCK	BLK	MANHOLE	MH	STATE TRUNK HIGHWAY	S.T.H.
BUILDING	BLDG	MONUMENT	MON.	STATION	STA.
CENTERLINE	CL	PAGE	P.	TANGENT	T.
CERTIFIED SURVEY MAP	CSM	POINT OF BEGINNING	P.O.B.	TANK	T
CORNER	COR.	POINT OF CURVATURE	PC	TELEPHONE PEDESTAL	T.P.
COUNTY TRUNK HIGHWAY	C.T.H.	POINT OF INTERSECTION	PI	TEMPORARY INTEREST	T.I.
DELTA	Δ	POINT OF TANGENCY	PT	TYPICAL	TYP.
DOCUMENT	DOC.			VOLUME	VOL.
FEET	FT				
FOUNDATION	FDN.				

NOTES

DIMENSIONING FOR THE NEW R/W IS MEASURED ALONG AND PERPENDICULAR TO THE NEW REFERENCE LINES.

GOVERNMENTAL LAND LINE AND REFERENCE LINE ARE NOT COINCIDENTAL.

DISTANCES FROM REFERENCE LINE ARE ← XX' R →

DISTANCES FROM GOVERNMENTAL LAND LINE ARE ← XX' G → OR XX' G

EXISTING HIGHWAY RIGHT OF WAY SHOWN HEREIN IS BASED ON THE FOLLOWING POINTS OF REFERENCE AS SPECIFIED ON EACH PLAT DETAIL SHEET : PREVIOUS PROJECT 5616-00-21, CENTERLINE OF EXISTING PAVEMENT, CENTERLINE OF EXISTING RAILROAD, AS NOTED.

COORDINATES AND BEARINGS ON THIS PLAT ARE ORIENTED TO THE WISCONSIN COORDINATE SYSTEM SOUTH ZONE, NAD 83 (91). ALL PLAT DISTANCES ARE GROUND LENGTH AND MAY BE CONVERTED TO GRID LENGTH BY MULTIPLYING THE DISTANCE BY THE GRID FACTOR PROVIDED ON THE DETAIL SHEET(S).

RIGHT OF WAY MONUMENTS ARE TYPE 2 AND ARE PLACED PRIOR TO OR AT THE TIME OF LAND TITLE TRANSFER.

RIGHT OF WAY BOUNDARIES ARE DEFINED WITH COURSES OF THE PERIMETER OF THE HIGHWAY LANDS REFERENCED TO THE U.S. PUBLIC LAND SURVEY OR OTHER "SURVEYS OF PUBLIC RECORDS".

END RELOCATION ORDER
STA. 401+89.89
2050.85' S. OF AND 40.20' W.
OF THE NE CORNER OF
SEC. 11 T-8-N, R-1-W

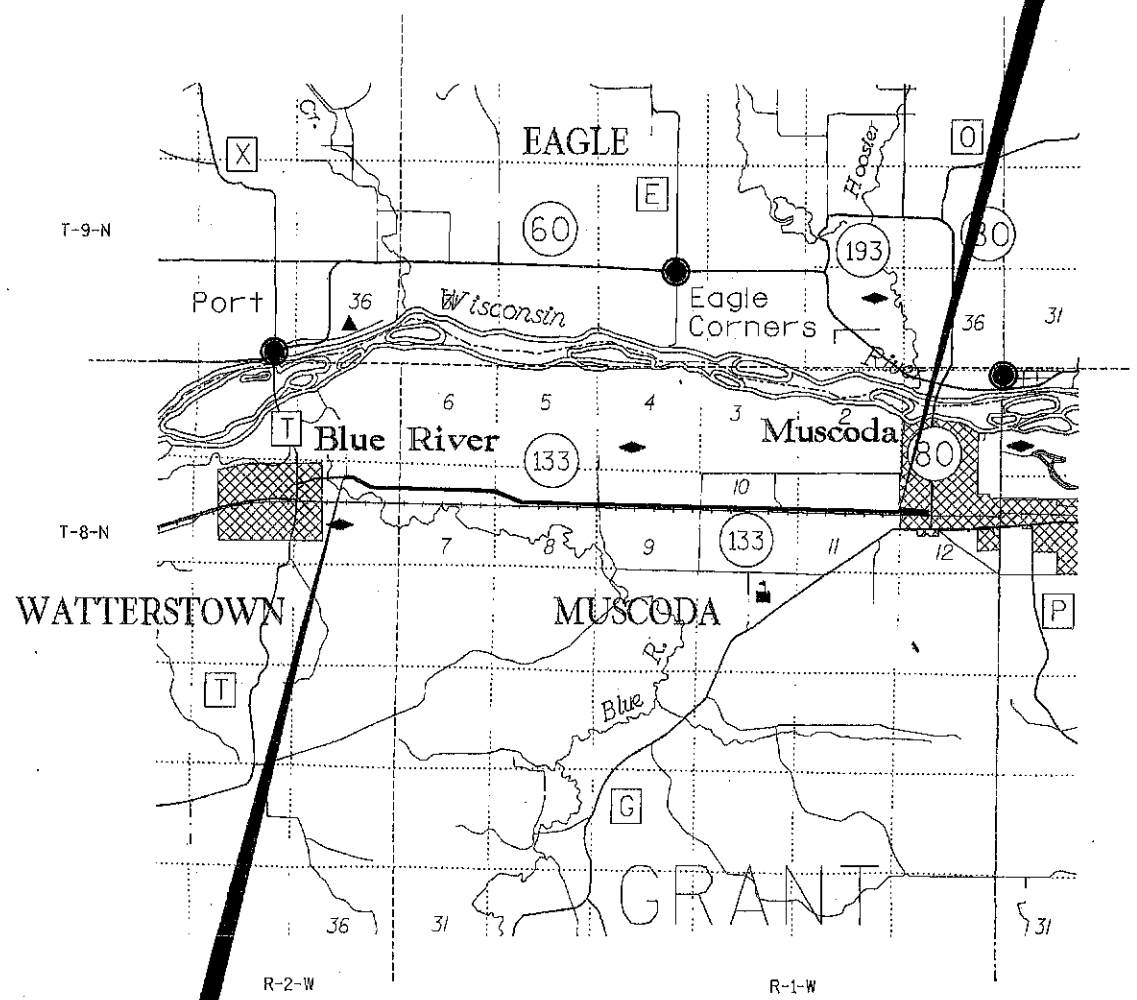

GN

BEGIN RELOCATION ORDER
STA. 110+20.00
766.25' S. OF AND 134.27' W.
OF THE N 1/4 CORNER OF SEC. 12
T-8-N, R-2-W

ORIGINAL PLAT PREPARED BY

MSA PROFESSIONAL SERVICES
TRANSPORTATION • MUNICIPAL • REHABILITATION
DEVELOPMENT • ENVIRONMENTAL

2917 International Lane, Suite 202 Madison, WI 53704
608-242-7779 1-800-446-0879 Fax: 608-242-5664

WISCONSIN JACK L. ROLOFF S-1623 BARABOO, WISCONSIN LAND SURVEYOR

DATE: 10/16/01 (Registered Land Surveyor)

ORIGINAL PLAT MANAGED BY MSA PROFESSIONAL SERVICES

LAYOUT SCALE
0 1 2 4
MILES

TOTAL NET LENGTH OF CENTERLINE = 5.52 MI.

STATE OF WISCONSIN DEPARTMENT OF TRANSPORTATION

APPROVED:

DATE: 10/17/2001 William R. McKay
P.D.S. SUPERVISOR

REVISION DATE: 2-21-03 N.C. 6-11-03 N.C.	PLAT OF RIGHT OF WAY REQUIRED FOR BLUE RIVER - MUSCODA ROAD	HIGHWAY: S.T.H. 133	R/W PROJECT NUMBER: 5616-02-21	SHEET NUMBER: 4.1	E
		COUNTY: GRANT	FEDERAL PROJECT NUMBER:	TOTAL SHEETS: 25	

FILE NAME : OPERATOR : PLOT NAME : PLOT SCALE : PLOT DATE: $$...plotlrscdre...$$

WISDOT/CADDS SHEET 50

SCHEDULE OF LANDS & INTERESTS REQUIRED

PARCEL NUMBER	SHEET NUMBER	OWNER	INTEREST REQUIRED	TOTAL ACRES	R/W ACRES REQUIRED NEW	R/W ACRES REQUIRED EXISTING	R/W ACRES REQUIRED TOTAL	TOTAL ACRES REMAINING	T.I. ACRES
1	4.5-4.6	BEVERLY LILLIAN POST	FEE	97.00	0.48	0.69	1.17	95.83	- -
2	4.6	VICTOR R. AND TAMALA J. POWELL	FEE	2.06	0.03	0.14	0.17	1.89	- -
3	4.6	JEROD S. AND NANCY J. FRAZIER	FEE	23.60	0.33	0.49	0.82	22.78	- -
4	4.6	TAMALA J. POWELL	FEE	1.11	0.03	0.10	0.13	0.98	- -
5	4.6	JEFFREY D. STEIBER AND ERRYN D. BUYS-STEIBER	FEE, T.I.	24.40	0.12	0.33	0.46	23.94	0.01
6	4.6	RODNEY L. PASOLD	FEE	2.83	0.13	0.45	0.58	2.25	- -
7	4.6-4.9	CLOVERLAND FARMS, INC., A WISCONSIN CORPORATION	FEE	267.80	0.89	2.37	3.26	264.54	- -
8	4.6	PAUL J. GASSERE	FEE	5.00	0.08	0.25	0.33	4.67	- -
9	4.6-4.7	BLUE RIVER RIFLE AND PISTOL CLUB	FEE	34.00	0.21	0.44	0.65	33.35	- -
10									
11	4.7	IRENE DIENES	FEE, T.I.	15.20	0.30	- -	0.30	14.90	0.01
12	4.7	WILLIAM R. AND REBECCA J. KAGEL	FEE, T.I.	3.00	0.03	0.11	0.14	2.86	0.01
13	4.7	DONNIE J. AND DARLA J. KARASEK	FEE, T.I.	3.00	0.03	0.11	0.14	2.86	0.01
14	4.7-4.8	WILLIAM H. AND JENNY L. JESSEN	FEE, T.I.	16.66	0.09	- -	0.09	16.57	0.01
15									
16	4.8,4.20-4.21	REYNOLDS CREDIT SHELTER, LAVON B. AND JUDY ANN REYNOLDS	FEE	42.00	0.51	3.73	4.24	37.76	- -
17	4.8-4.9	RUDOLPH M. AND JEANNE M. NIGL	FEE	40.00	0.28	1.58	1.86	38.14	- -
18	4.9	ROBERT E. LEBRUN AND JEANNE CLOUGH	FEE	1.73	0.12	0.27	0.39	1.34	- -
19	4.9	GERALD D. AND LAURA E. DEGENHARDT	FEE	12.36	0.04	0.15	0.19	12.17	- -
20									
21	4.9-4.10	K-J FARMS, INC., A WISCONSIN CORPORATION	FEE	25.92	0.24	1.45	1.69	24.23	- -
22	4.9-4.11	HUNT CLUB FARM, LLC, A WISCONSIN LIMITED LIABILITY COMPANY	FEE	37.00	0.49	0.29	0.78	36.22	- -
23	4.10-4.11	RONALD G. STURDEVANT	FEE	39.00	0.52	1.66	2.19	36.81	- -
24	4.10	BETSY R. FOUST	FEE	1.00	0.04	0.14	0.18	0.82	- -
25									
26	4.11	SCOTT E. AND CHERIE J. KROPF	FEE	2.00	0.23	- -	0.23	1.77	- -
27	4.11-4.13	WILLIAM J. AND EDNA J. TRUMM	FEE	20.00	0.43	1.97	2.40	17.60	- -
28	4.11	NOAH E. AND ROXANNE J. MILLER	FEE	4.00	0.24	- -	0.24	3.76	- -
29	4.11-4.12	EDWARD J. AND SADIE I. HEADINGS	FEE	7.00	0.24	- -	0.24	6.76	- -
30									
31	4.13-4.14	LAVON B. AND JUDY REYNOLDS	FEE	48.00	0.25	4.01	4.26	43.74	- -
32	4.14	DALE G. PADFIELD	FEE	4.00	0.24	0.40	0.64	3.36	- -
33	4.15	BRIAN D. BREWER	FEE	5.28	0.03	0.38	0.41	4.87	- -
34	4.15	GERALD W. GRIMM	FEE, T.I.	5.60	0.06	0.40	0.46	5.14	0.01
35									
36	4.15	JEFFREY J. VALLEY	FEE, T.I.	5.59	0.01	0.39	0.40	5.19	0.01
37	4.16	BUCK CANYON TRUST	FEE, T.I.	3.00	0.00	0.39	0.39	2.61	0.01
38	4.16	HERBERT AND JANICE LEDBURY	FEE	5.42	0.04	0.36	0.40	5.02	- -
39	4.16-4.17	BONNITA M. TVRDIK	FEE, T.I.	20.00	0.24	1.22	1.46	18.54	0.02
40									
41	4.17-4.18	CLARK J. AND EUNICE M. PAHLAS	FEE	20.00	0.22	2.98	3.20	16.80	- -
42	4.18	MARDELL AND KAREN K. KROPF	FEE	5.70	0.23	0.55	0.78	4.92	- -

REVISION DATE: 2-21-03, 6-11-03

AREAS SHOWN IN THE TOTAL ACRES COLUMN MAY BE APPROXIMATE AND ARE DERIVED FROM TAX ROLLS OR OTHER AVAILABLE SOURCES AND MAY NOT INCLUDE LANDS OF THE OWNER WHICH ARE NOT CONTIGUOUS TO THE AREA TO BE ACQUIRED.

DATE: 10-17-01

HIGHWAY: S.T.H. 133

COUNTY: GRANT

R/W PROJECT NUMBER: 5616-02-21

FEDERAL PROJECT NUMBER:

SHEET NUMBER: 4.2

E

LEVELS ON • 1,2,3,4,5,6,7,8,9,10,11,12,13,14,15,16,17,18,19,20,21,22,23,24,25,26,27,28,29,30,31,32,33,34,35,36,37,38,39,40,41,42,43,44,45,46,47,48,49,50,51,52,53,54,55,56,57, 59,60, 62.

FILE NAME : ORIGINATOR : PLOT NAME : PLOT SCALE : PLOT DATE: $$...plottingdate...$$

WISDOT/CADDS SHEET 60

SCHEDULE OF LANDS & INTERESTS REQUIRED

PARCEL NUMBER	SHEET NUMBER	OWNER	INTEREST REQUIRED	TOTAL ACRES	NEW	R/W ACRES REQUIRED EXISTING	TOTAL	TOTAL ACRES REMAINING	T.I. ACRES
43	4.18	LLOYD KROPF	FEE	7.71	0.06	0.38	0.44	7.27	- -
44	4.18-4.19	SUSAN E. BONSE-POCIUS	FEE	8.07	0.09	0.39	0.48	7.59	- -
45									
46	4.19	EUGENE J. BOROWCZYK	FEE	5.73	0.03	0.28	0.31	5.42	- -
47	4.19	RICKY L. TISDALE AND NANCY J. TISDALE	FEE	12.36	0.08	0.37	0.45	11.91	- -
48	4.19	GRANT COUNTY	FEE	0.50	0.01	0.07	0.08	0.42	- -
49	4.19	DENNIS L. AND CAROL M. GUNDERSON	FEE, T.I.	2.88	0.03	- -	0.03	2.85	0.01
50									
51	4.20	MICHAEL B. AND LORRAINE SALMON	FEE, T.I.	2.88	0.05	- -	0.05	2.83	0.02
52	4.20	DENNIS L. AND CAROL M. GUNDERSON	FEE	2.88	0.04	- -	0.04	2.84	- -
53	4.20	CODY G. AND ROSEMARY ADEN	FEE	1.76	0.04	- -	0.04	1.72	- -
54	4.20	MICHAEL B. STUCKEY SR. AND KRISTINA M. STUCKEY	FEE	2.88	0.04	0.45	0.49	2.39	- -
55									
56	4.20	THEODORA W. TILLER	FEE	2.88	0.05	0.46	0.51	2.37	- -
57	4.20	CURTIS J. KAUFFMAN	FEE	2.84	0.10	0.92	1.02	1.82	- -
58	4.21-4.22	CLYDE J. AND CHERYL L. CARPENTER	FEE	38.20	0.24	- -	0.24	37.96	- -
59	4.22,4.23	TERRY AND HELEN MAR ADAMS	FEE	21.10	0.36	- -	0.36	20.74	- -
60									
61	4.22-4.23	NANCY J. JONES	FEE	5.08	0.03	- -	0.03	5.05	- -
62	4.23	ISRAEL GUTIERREZ	FEE	5.06	0.05	- -	0.05	5.01	- -
63	4.23	NELL AND JERRY SCHELL	FEE	0.83	0.03	- -	0.03	0.80	- -
64	4.23	RENAH J. CHITWOOD	FEE	10.84	0.08	- -	0.08	10.76	- -
65									
66	4.23	JESSE R. AND KAREN M. EWING	FEE	0.84	0.05	- -	0.05	0.79	- -
67	4.23-4.24	JILL M. HARRIS	FEE	1.76	0.05	- -	0.05	1.71	- -
68	4.24	WILLIAM G. AND PENNY R. TRACY	FEE	1.27	0.04	- -	0.04	1.23	- -
69	4.24	KATHLEEN HARMS	FEE	5.50	0.10	- -	0.10	5.40	- -
70									
71	4.24-4.25	STEVEN J. AND LESLIE A. EWING	FEE	9.00	0.06	- -	0.06	8.94	- -
72	4.24	DANIEL R. AND MARCI J. DOBBS	FEE	1.00	0.03	- -	0.03	0.97	- -
73	4.25	LOUISE E. ROBINSON	FEE	1.00	0.01	- -	0.01	0.99	- -
74	4.5-4.13, 4.17	RICHLAND-GRANT TELEPHONE COOPERATIVE, INC.	RELEASE OF RIGHTS	--	--	- -	--	--	- -
75									
76	4.5, 4.7-4.14, 4.18, 4.20	SCENIC RIVERS ENERGY CORPORATION	RELEASE OF RIGHTS	--	--	- -	--	--	- -
77	4.21	VERIZON NORTH, INC.	RELEASE OF RIGHTS	--	--	- -	--	--	- -
78	4.22-4.24	NORTHERN NATURAL GAS COMPANY	RELEASE OF RIGHTS	--	--	- -	--	--	- -
79	4.23, 4.24	MUSCODA LIGHT AND POWER COMPANY	RELEASE OF RIGHTS	--	--	- -	--	--	- -

LEVELS ON - 1,2,3,4,5,6,7,8,9,10,11,12,13,14,15,16,17,18,19,20,21,22,23,24,25,26,27,28,29,30,31,32,33,34,35,36,37,38,39,40,41,42,43,44,45,46,47,48,49,50,51,52,53,54,55,56,57, 59,60, 62,

REVISION DATE: 2-21-03 6-11-03 N.C.	AREAS SHOWN IN THE TOTAL ACRES COLUMN MAY BE APPROXIMATE AND ARE DERIVED FROM TAX ROLLS OR OTHER AVAILABLE SOURCES AND MAY NOT INCLUDE LANDS OF THE OWNER WHICH ARE NOT CONTIGUOUS TO THE AREA TO BE ACQUIRED.	DATE: 10-17-01	HIGHWAY: S.T.H. 133	R/W PROJECT NUMBER: 5616-02-21	SHEET NUMBER: 4.3 E
			COUNTY: GRANT	FEDERAL PROJECT NUMBER:	

FILE NAME : ORIGINATOR : PLOT NAME : PLOT SCALE : PLOT DATE: $$...plottingdate...$$ WISDOT/CADDS SHEET 60

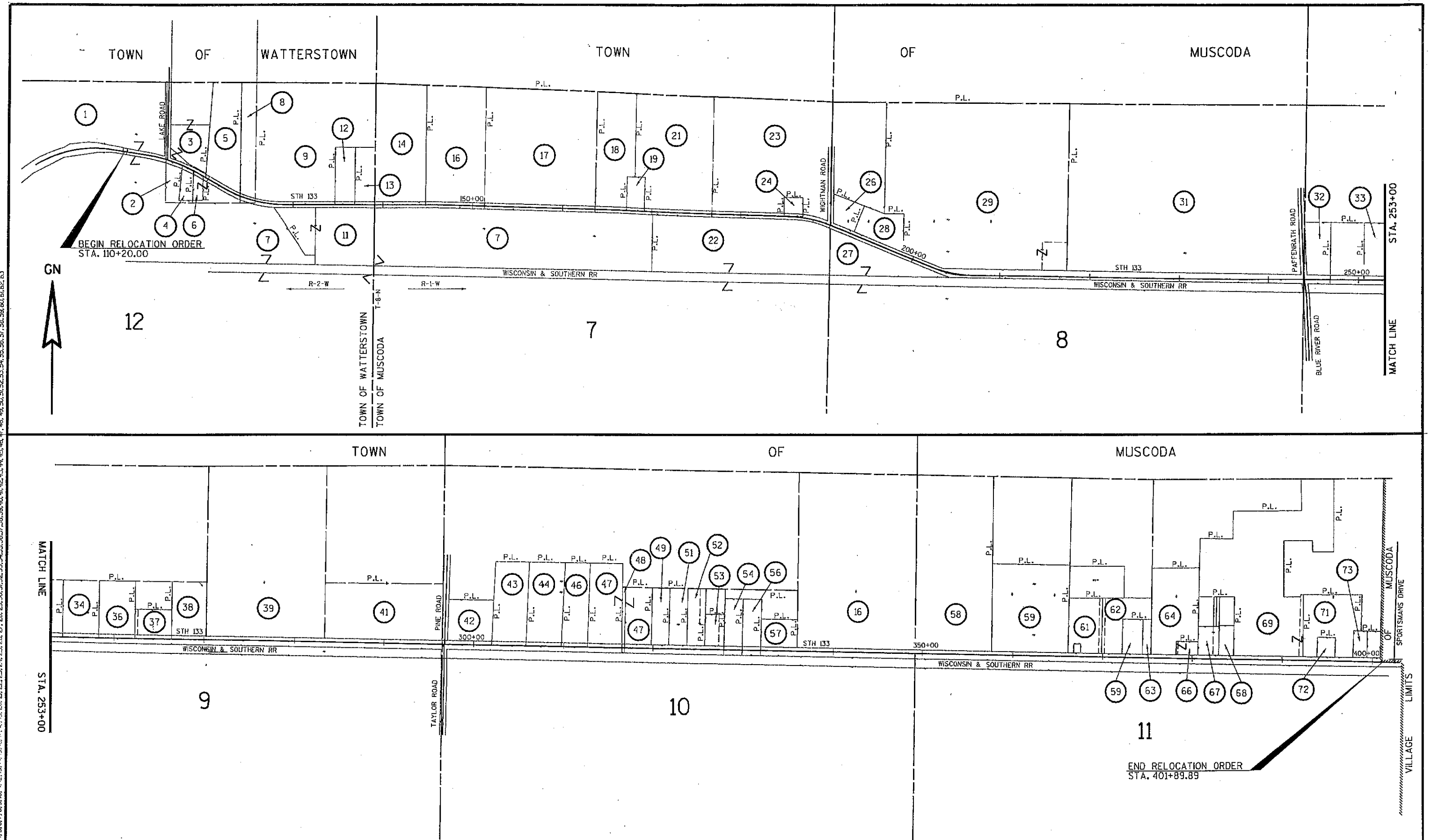

REVISION DATE: 2-21-03 6-11-03	SCALE, FEET: NOT TO SCALE	DATE: 10-17-01	HIGHWAY: S.T.H. 133	R/W PROJECT NUMBER: 5616-02-21	SHEET NUMBER: 4.4	E
			COUNTY: GRANT	FEDERAL PROJECT NUMBER:		

FILE NAME : ORIGINATOR : PLOT NAME : PLOT SCALE : PLOT DATE: $$...plottingdate...$$ WISDOT/CADDS SHEET 75

LEVELS ON - 1,2,3,4,5,6,7,8,9,10,11,12,13,14,15,16,17,18,19,20,21,22,23,24,25,26,27,28,29,30,31,32,33,34,35,36,37,38,39,40,41,42,43,44,45,46,47,48,49,50,51,52,53,54,55,56,57,58,59,60,61,62,63

TOWN OF WATTERSTOWN

GN

T 8 N
1
12
R 2 W

1" IRON PIPE
Y 434,582.13
X 1,819,918.76

NE-NW

NW-NE

BEVERLY LILLIAN POST

RUINS

CULTIVATED FIELD

WOODS

STRUCTURE B-32 143

RIVER

PI 104+64.81

PT 108+72.79

PC 100+22.98

STA. 111+49.09

S00°-28'-46"W
734.71'
MONUMENT TO R/W

N00°-28'-46"E
1,817.35'
MONUMENT TO R/W

WISCONSIN GAS COMPANY

SLOPE INTERCEPT (TYP.)

PC 112+62.11
50.00'

STA. 114+00
4.6

MATCH LINE
SEE SHEET

LAWN

FO

CAUTION

STH 133

R/W TO R/L

P.L.

ANT.

105+00

110+00

100+00

BEGIN RELOCATION ORDER
STA. 110+20.00
Y 433,815.91
X 1,819,784.50

110+20.00
38.78'
80.78'
S89°-33'-07"E
101
42.11'
111+00.00
50.00'
120.00'
162.11'
S81°-34'-34"E
199.95'
N79°-34'-51"E
68.34'
N08°-25'-26"E
100
38.79'
200
29.55'
43.83'
S81°-34'-34"E
S74°-08'-06"E
80.68'
201
55.26'
S78°-02'-48"E
162.42'
107.16'
202
S77°-15'-53"E
327.93'
66'
70'
50'RB
50'LB

76 SCENIC RIVERS ENERGY CORPORATION
EASEMENT RELEASE, 12', PARCEL 1
VOL. 477/PG. 108-109/DOC. 430390

74 RICHLAND-GRANT
TELEPHONE COOPERATIVE, INC.
EASEMENT RELEASE, 10', PARCEL 1
VOL. 631/PG. 812-813/DOC. 517005

BEVERLY LILLIAN POST

P.I. = 115+63.26
Y 433,736.33
X 1,820,321.88
Δ. = 21°19'08"
D. = 3°34'52"
T. = 301.15'
L. = 595.34'
R. = 1600.00'

NOT RECOVERED

NOTE: EXISTING R/W FOR STH 133 ESTABLISHED
FROM PREVIOUS R/W PROJECT 5616-00-21 AND
FROM CENTERLINE OF EXISTING PAVEMENT

REVISION DATE:	SCALE, FEET:	DATE:	HIGHWAY:	R/W PROJECT NUMBER:	SHEET NUMBER:	
2-21-03 N.C. 6-11-03 N.C.	0 100	10-17-01	S.T.H. 133	5616-02-21	4.5	E
		GRID FACTOR: 0.99996	COUNTY: GRANT	FEDERAL PROJECT NUMBER:		

FILE NAME : ORIGINATOR : PLOT NAME : PLOT SCALE : PLOT DATE: $$...plottingdate...$$

WISDOT/CADDS SHEET 75

USER: 06/17/03 02:04:47 PM
k:\rrw-final--revised 6-11-03\940401.rp.dgn
LEVELS ON - 1,2,3,4,5,6,7,8,9,10,11,12,13,14,15,16,17,18,19,20,21,22,23,24,25,26,27,28,29,30,31,32,33,34,35,36,37,38,39,40,41,42,43,44,45,46,47,48,49,50,51,52,53,54,55,56,57,58,59,60,61,62,63

TOWN OF WATTERSTOWN

BEVERLY LILLIAN POST (1)

SCENIC RIVERS ENERGY CORPORATION (3)

JEROD S. AND NANCY J. FRAZIER
LOT 1
CSM 945
VOL. 8/PG. 1/DOC. 650306

OUTLOT 1
CSM 945
VOL. 8/PG. 1/DOC. 650306

CULTIVATED FIELD

SLOPE INTERCEPT (TYP.)

JEFFREY D. STEIBER AND ERRYN D. BUYS-STEIBER (5)

T.I. FOR DRIVEWAY
0.01 AC.
CULTIVATED FIELD

PAUL J. GASSERE (8)

BLUE RIVER RIFLE AND PISTOL CLUB (9)

WISCONSIN GAS COMPANY

RICHLAND-GRANT TELEPHONE COOPERATIVE, INC. (74)
EASEMENT RELEASE, 10' PARCEL 1
VOL. 631/PG. 812-813/DOC. 517005
EASEMENT RELEASE, PARCELS 2,3,4,6
VOL. 631/PG. 800/DOC. 516999
EASEMENT RELEASE, PARCEL 7
VOL. 632/PG. 229-230/DOC. 517209
VOL. 632/PG. 231-232/DOC. 517210

RODNEY L. PASOLD (6)

TAMALA J. POWELL (4)

VICTOR R. AND TAMALA J. POWELL (2)

BEVERLY LILLIAN POST (1)

CLOVERLAND FARMS, INC., A WISCONSIN CORPORATION (7)

NW-NE
NE-NE
SW-NE
SE-NE

STH 133

SEE SHEET MATCH LINE

MATCH LINE SEE SHEET

STA. 114+00 4.5

STA. 128+00 4.7

N79°-34'-51"E 199.95'

10+00.00'L'
115+05.03

PI 115+63.26

PI 125+73.16

PC 122+16.83 46.00'

PT 118+57.45 40.00'

PT. 107 TO 205

PT. 110 TO 208

1" IRON PIPE
Y 434,582.13
X 1,819,918.76

785.19'
S00°-28'-46"W
MON. TO R/L

1,861.16'
N00°-28'-46"E
MON. TO R/L

STA. 111+49.09

PC 112+62.11

591.91'
S70°-55'-00"E
ALONG R/L

414.17'
S81°-34'-34"E
ALONG R/L

PT 118+57.45

NOT RECOVERED

NOTE: EXISTING R/W ESTABLISHED FROM CENTERLINE OF EXISTING PAVEMENT

P.I. = 115+63.26	P.I. = 125+73.16
Y 433,736.33	Y 433,231.87
X 1,820,321.88	X 1,821,204.74
Δ. = 21°19'08"	Δ. = 29°36'50"
D. = 3°34'52"	D. = 4°15'02"
T. = 301.15'	T. = 356.33'
L. = 595.34'	L. = 696.73'
R. = 1600.00'	R. = 1348.00'

REVISION DATE: 2-21-03 6-11-03	SCALE. FEET: 0 100	DATE: 10-17-01	HIGHWAY: S.T.H. 133	R/W PROJECT NUMBER: 5616-02-21	SHEET NUMBER: 4.6	E
		GRID FACTOR: 0.99996	COUNTY: GRANT	FEDERAL PROJECT NUMBER:		

FILE NAME : ORIGINATOR : PLOT NAME : PLOT SCALE : PLOT DATE: $$$...plottingdate...$$$

WISDOT/CADDS SHEET 75

USER: 06:17:03 02:04:52 PM
k:\tar-final-revised 6-11-03\h0402_rp.dgn
LEVELS ON • 1,2,3,4,5,6,7,8,9,10,

TOWN OF WATTERSTOWN

TOWN OF MUSCODA

9 BLUE RIVER RIFLE AND PISTOL CLUB

12 WILLIAM R. AND REBECCA J. KAGEL

13 DONNIE J. AND DARLA J. KARASEK

14 WILLIAM H. AND JENNY L. JESSEN

GN

NE-NE

NW-NW

SE-NE

SW-NW

1¼" IRON PIPE
Y 434,563.09
X 1,822,567.12

1" IRON PIPE
Y 431,914.39
X 1,822,550.26

138+80.00 T.L. 50.00' N00°-07'-44"E 10.00' S89°-52'-16"E 70.00' S00°-07'-44"W 10.00' 139+50.00 T.L. 50.00' 139+80.00 T.L. 40.00' 139+50.00 T.L. 40.00'

31.33' 38.67' SECTION LINE

4.6 STA. 128+00 128+00.00 40.00'

PT 129+13.55 40.00'

110.15' S87°-27'-20"E

RICHLAND-GRANT TELEPHONE COOPERATIVE, INC.

SLOPE INTERCEPT

WOODS

WISCONSIN GAS COMPANY

SCENIC RIVERS ENERGY CORPORATION

997.78'

1,702.97' S89°-52'-16"E

646.45'

CAUTION

135+60.00 T.L. 50.00' 135+90.00 T.L. 50.00' 30.00' S89°-52'-16"E

138+60.00 T.L. 40.00' N00°-07'-44"E 10.00' S00°-07'-44"W 10.00' 135+90.00 T.L. 40.00'

T.L. FOR DRIVEWAY 0.01 AC.

T.L. FOR DRIVEWAY 0.01 AC.

T.L. FOR DRIVEWAY 0.01 AC.

290.00'

LAWN

S00°-21'-53"W 1,294.34' MONUMENT TO R/W

705.19'

666.52'

STA. 142+00 4.8

112

130+00 135+00 140+00

P.L.

40.00' R/W TO R/L

44.93' R/W TO R/L

S89°-52'-16"E

208 S87°-27'-41"E 117.73' 209

129+13.55 50.00'

138+00.00 50.00'

SEE SHEET MATCH LINE

N89°-17'-40"E 686.52'

656.52'

WOODS

CULTIVATED FIELD

RUINS

T.L. FOR DRIVEWAY 0.01 AC.

210 136+00.00 40.00'

S88°-54'-55"E 300.04'

295.04'

139+00.00 45.00'

10.98'

211 N89°-43'-42"E 715.53'

704.55'

212

STA. 139+11.16

N00°-21'-53"E 1,269.58' MONUMENT TO R/W

MATCH LINE SEE SHEET

74 RICHLAND-GRANT TELEPHONE COOPERATIVE, INC.
EASEMENT RELEASE, PARCEL 7
VOL. 632/PG. 229-230/DOC. 517209
VOL. 632/PG. 231-232/DOC. 517210
EASEMENT RELEASE, 10', PARCEL 11
VOL. 632/PG. 525/DOC. 517382
EASEMENT RELEASE, PARCEL 14
VOL. 491/PG. 591/DOC. 438841

136+00.00 10.00' 23.00' 5.00' 210 135+80.00 T.L. 40.27' 136+05.00 T.L. 40.05' N00°-07'-44"E 14.71' S00°-07'-44"W 14.92' 135+80.00 T.L. 55.00' 136+05.00 T.L. 55.00' N89°-52'-16"W 25.00'

7 CLOVERLAND FARMS, INC., A WISCONSIN CORPORATION

11 IRENE DIENES

76 SCENIC RIVERS ENERGY CORPORATION
EASEMENT RELEASE, PARCEL 11
VOL. 326/PG. 124/DOC. 268168

7 CLOVERLAND FARMS, INC., A WISCONSIN CORPORATION

P.I. = 125+73.16
Y 433,231.87
X 1,821,204.74
Δ. = 29°36'50"
D. = 4°15'02"
T. = 356.33'
L. = 696.73'
R. = 1348.00'

NOTE: EXISTING R/W ESTABLISHED FROM CENTERLINE OF EXISTING PAVEMENT

REVISION DATE: 2-21-03 6-11-03 N.C.	SCALE, FEET: 0 100	DATE: 10-17-01	HIGHWAY: S.T.H. 133	R/W PROJECT NUMBER: 5616-02-21	SHEET NUMBER: 4.7 E
		GRID FACTOR: 0.99996	COUNTY: GRANT	FEDERAL PROJECT NUMBER:	

FILE NAME : ORIGINATOR : PLOT NAME : PLOT SCALE : PLOT DATE: $$...plottingdate...$$ WISDOT/CADDS SHEET 75

USER: 05/17/03 02:04:57 PM k:\row\final-revised 6-11-03\40403_rp.dgn LEVELS ON - 1,2,3,4,5,6,7,8,9,10,11,12,13,14,15,16,17,18,19,20,21,22,23,24,25,26,27,28,29,30,31,32,33,34,35,36,37,38,39,40,41,42,43,44,45,46,47,48,49,50,51,52,53,54,55,56,57,58,59,60,61,62,63

TOWN OF MUSCODA

GN

(14) WILLIAM H. AND JENNY L. JESSEN

(16) REYNOLDS CREDIT SHELTER, LAVON B. AND JUDY ANN REYNOLDS

(17) RUDOLPH M. AND JEANNE M. NIGL

NW-NW

NE-NW

SW-NW

SE-NW

WOODS

P.L.

4,7 STA. 142+00

STA. 157+00 4.9

WISCONSIN GAS COMPANY

CAUTION

1,702.97' S89°-52'-16"E

PI 146+16.02

40.00'

SLOPE INTERCEPT (TYP.)

1,876.90' S88°-34'-57"E

66'

145+00

150+00

155+00

S89°-52'-16"E

S.T.H. 133

S88°-25'-48"E

N89°-43'-42"E 715.53'

S87°-14'-44"E 483.59'

S89°-00'-11"E 500.03'

S88°-25'-48"E 891.92'

146+16.02 40.00'

151+00.00 50.00'

155+00.00 45.00'

MATCH LINE SEE SHEET

(74) RICHLAND-GRANT TELEPHONE COOPERATIVE, INC.
EASEMENT RELEASE, PARCEL 7
VOL. 632/PG. 229-230/DOC. 517209
VOL. 632/PG. 231-232/DOC. 517210
EASEMENT RELEASE, PARCELS 14,16
VOL. 491/PG. 591/DOC. 438841

CULTIVATED FIELD

(76) SCENIC RIVERS ENERGY CORPORATION

1/4" IRON PIPE
Y 434,563.09
X 1,822,567.12

1,334.34' N00°-21'-53"E R/W TO MON.

STA. 139+11.16

PI 146+16.02

1,316.51' N00°-21'-53"E MON. TO R/W

ALONG R/L S89°-52'-16"E 704.86'

1" IRON PIPE
Y 431,914.39
X 1,822,550.26

NOTE: EXISTING R/W ESTABLISHED FROM CENTERLINE OF EXISTING PAVEMENT

(7) CLOVERLAND FARMS, INC., A WISCONSIN CORPORATION

P.I. = 146+16.02
Y 433,227.24
X 1,823,263.45
Δ. = 1°26'28"

N

REVISION DATE:	SCALE, FEET:	DATE:	HIGHWAY:	R/W PROJECT NUMBER:	SHEET NUMBER:
2-21-03 6-11-03 N.C.	0 100	10-17-01	S.T.H. 133	5616-02-21	4.8 - E
		GRID FACTOR: 0.99996	COUNTY: GRANT	FEDERAL PROJECT NUMBER:	

FILE NAME : ORIGINATOR : PLOT NAME : PLOT SCALE : PLOT DATE: $$...plottingdate...$$

WISDOT/CADDS SHEET 75

LEVELS ON - 1,2,3,4,5,6,7,8,9,10,11,12,13,14,15,16,17,18,19,20,21,22,23,24,25,26,27,28,29,30,31,32,33,34,35,36,37,38,39,40,41,42,43,44,45,46,47,48,49,50,51,52,53,54,55,56,57,58,59,60,61,62,63

USER: 06/11/03 02:05:00 PM k:\rw-final--revised 6-11-03\540404_rp.dgn

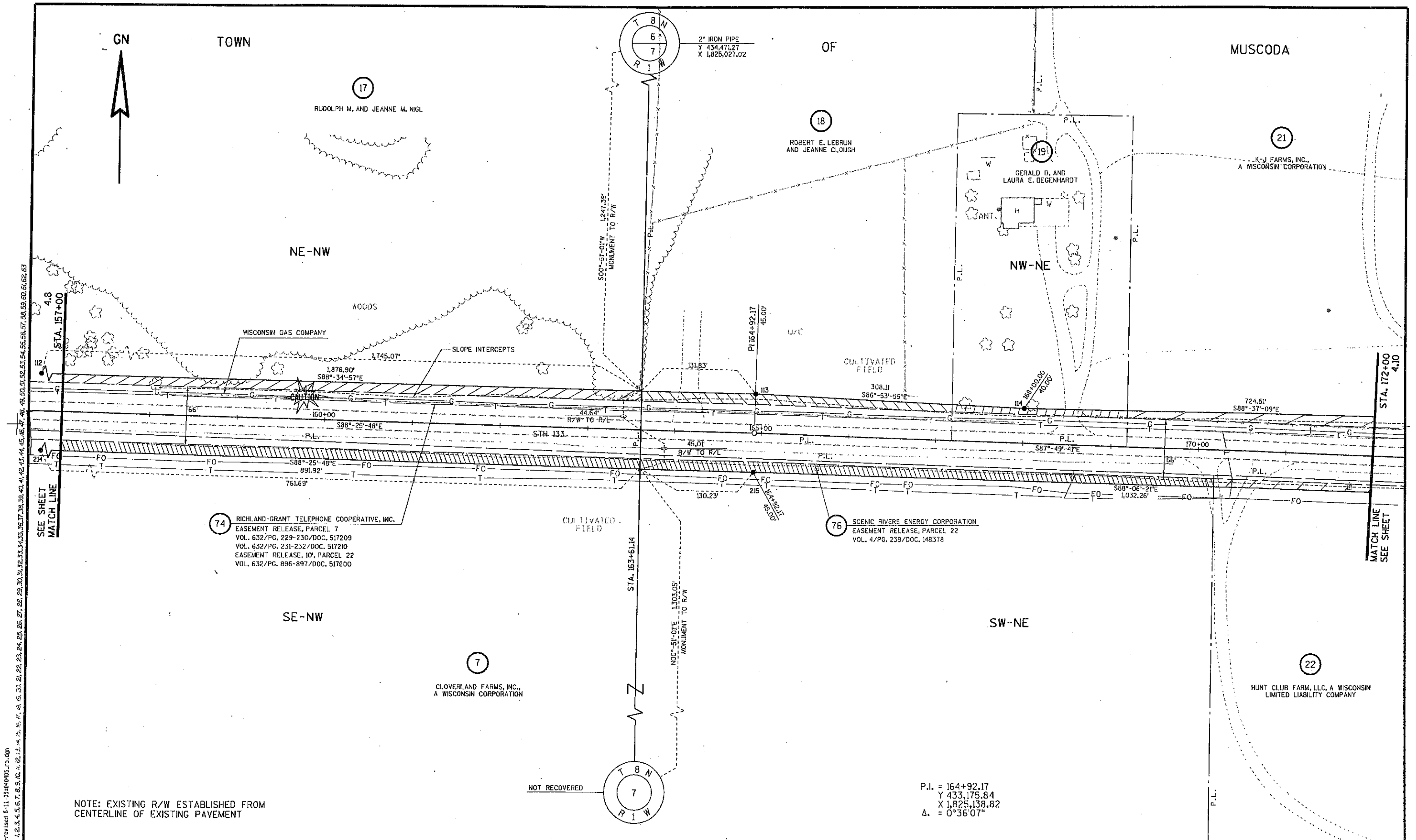

REVISION DATE: 2-21-03 6-11-03 N.C.	SCALE, FEET: 0 100	DATE: 10-17-01	HIGHWAY: S.T.H. 133	R/W PROJECT NUMBER: 5616-02-21	SHEET NUMBER: 4.9	E
		GRID FACTOR: 0.99996	COUNTY: GRANT	FEDERAL PROJECT NUMBER:		

USER: 06/17/03 02:05:03 PM k:\rw-final\-revised 6-11-03\4904005_rp.dgn
LEVELS ON - 1,2,3,4,5,6,7,8,9,10,11,12,13,14,15,16,17,18,19,20,21,22,23,24,25,26,27,28,29,30,31,32,33,34,35,36,37,38,39,40,41,42,43,44,45,46,47,48,49,50,51,52,53,54,55,56,57,58,59,60,61,62,63

FILE NAME : ORIGINATOR : PLOT NAME : PLOT SCALE : PLOT DATE: $$...plottingdate...$$

TOWN OF MUSCODA

GN

(21) K-J FARMS, INC., A WISCONSIN CORPORATION

BLDG

NW-NE

(23) RONALD G. STURDEVANT

NE-NE

(74) RICHLAND-GRANT TELEPHONE COOPERATIVE, INC.
EASEMENT RELEASE, 10', PARCEL 22
VOL. 632/PG. 896-897/DOC. 517600
EASEMENT RELEASE, PARCELS 23,24
VOL. 491/PG. 605/DOC. 438855

CULTIVATED FIELD

WISCONSIN GAS COMPANY

(24) BETSY R. FOUST

4.9 STA. 172+00

SEE SHEET MATCH LINE

724.51' S88°-37'-09"E

PI 175+24.56 50.00'

115

82'

66'

175+00

CAUTION

475.34' S87°-29'-35"E

116 180+00.00 45.00'

SLOPE INTERCEPT (TYP.)

541.62' S88°-05'-43"E

S87°-49'-41"E

180+00

S88°-05'-43"E

185+00

PC 185+41.81 45.00'

75'

187+00.00 40.00'

163.15' S82°-58'-48"E

117

118

STA. 187+00 4.11

S88°-06'-21"E 1,032.26'

216

175+24.56 40.00'

S88°-05'-43"E 675.53'

217

182+00.00 40.00'

S86°-25'-08"E 341.96'

218

185+41.81 50.00'

S79°-13'-20"E 457.40'

56'

(76) SCENIC RIVERS ENERGY CORPORATION
EASEMENT RELEASE, PARCEL 22
VOL. 4/PG. 239/DOC. 148378

SW-NE

CULTIVATED FIELD

WOODS

SE-NE

MATCH LINE SEE SHEET

2" IRON PIPE
Y 434,471.27
X 1,825,027.02

S00°-51-01"W 1,292.03' MON. TO R/L

131.03' S88°-25'-48"E ALONG R/L

PI 175+24.56

PI 164+92.17

S87°-49'-41"E 1,032.39' ALONG R/L

N00°-51-01"E 1,348.06' MON. TO R/L

STA. 163+61.14

NOT RECOVERED

(22) HUNT CLUB FARM, LLC, A WISCONSIN LIMITED LIABILITY COMPANY

P.I. = 175+24.56
Y 433,136.71
X 1,826,170.44
Δ. = 0°16'02"

P.I. = 187+82.08
Y 433,094.93
X 1,827,427.21
Δ. = 20°12'46"
D. = 4°15'02"
T. = 240.27'
L. = 475.55'
R. = 1348.00'

NOTE: EXISTING R/W ESTABLISHED FROM CENTERLINE OF EXISTING PAVEMENT

LEVELS ON - 1,2,3,4,5,6,7,8,9,10,11,12,13,14,15,16,17,18,19,20,21,22,23,24,25,26,27,28,29,30,31,32,33,34,35,36,37,38,39,40,41,42,43,44,45,46,47,48,49,50,51,52,53,54,55,56,57,58,59,60,61,62,63

K:\ero-final--revised 5-11-03\04405_rp.dgn

JJSER
06/17/03
02:05:16 PM

REVISION DATE:	SCALE, FEET:	DATE:	HIGHWAY:	R/W PROJECT NUMBER:	SHEET NUMBER:
2-21-03 6-11-03 N.C.	0 100	10-17-01	S.T.H. 133	5616-02-21	4.10 E
		GRID FACTOR: 0.99996	COUNTY: GRANT	FEDERAL PROJECT NUMBER:	

FILE NAME : ORIGINATOR : PLOT NAME : PLOT SCALE : PLOT DATE: $$...plottingdate...$$

WISDOT/CADDS SHEET 75

TOWN OF MUSCODA

GN

2" IRON PIPE
Y 434,364.56
X 1,827,660.33

23 RONALD G. STURDEVANT

26 SCOTT E. AND CHERIE J. KROPF

28 NOAH E. AND ROXANNE J. MILLER

29 EDWARD J. AND SADIE I. HEADINGS

22 HUNT CLUB FARM, LLC, A WISCONSIN LIMITED LIABILITY COMPANY

27 WILLIAM J. AND EDNA J. TRUMM

WISCONSIN DEPARTMENT OF TRANSPORTATION

NE-NE

NW-NW

SW-NW

SE-NE

CULTIVATED FIELD

WOODS

SAWMILL

GAR

ANT.

H

P.L.

HIGHTHAN ROAD

STA. 190+06.43

S00°-52'-25"W
MONUMENT TO R/W
1,213.27'

N00°-52'-25"E
MONUMENT TO R/W
1,223.72'

10+00.00'W' =
190+07.93

PI 187+82.08

PT 190+17.36

189+28.82
135.00'

189+92.34
135.00'

S43°-36'-34"E
30.14'

143.02'
R/W TO R/L

261.41'
N82°-14'-24"E

S88°-05'-43"E

S79°-13'-20"E
457.40'

S67°-52'-57"E
182.64'

178.02'

42.87'
R/W TO R/L

STH 133

S66°-27'-01"E
600.18'

S69°-36'-02"E
500.23'

S66°-47'-20"E
523.57'

S20°-09'-14"E
148.55'

S69°-14'-08"E
423.61'

WISCONSIN GAS COMPANY

SLOPE INTERCEPT (TYP.)

CAUTION

STA. 187+00
SEE SHEET 4.10
MATCH LINE

STA. 202+00
MATCH LINE
SEE SHEET 4.12

74 RICHLAND-GRANT TELEPHONE COOPERATIVE, INC.
EASEMENT RELEASE, 10', PARCEL 22
VOL. 632/PG. 896-897/DOC. 517600
EASEMENT RELEASE, PARCEL 23
VOL. 491/PG. 605/DOC. 438885
EASEMENT RELEASE, PARCELS 26,27,28,29
VOL. 491/PG. 597/DOC. 438847

76 SCENIC RIVERS ENERGY CORPORATION
EASEMENT RELEASE, PARCEL 22
VOL. 4/PG. 239/DOC. 148378
EASEMENT RELEASE, PARCELS 26,27,28,29
VOL. 367/PG. 118/DOC. 335921

ALUMINUM MONUMENT
Y 431,742.15
X 1,827,620.34

P.I. = 187+82.08
Y 433,094.93
X 1,827,427.21
Δ. = 20°12'46"
D. = 4°15'02"
T. = 240.27'
L. = 475.55'
R. = 1348.00'

NOTE: EXISTING R/W ESTABLISHED FROM CENTERLINE OF EXISTING PAVEMENT

REVISION DATE: 2-21-03 6-11-03 N.C.	SCALE, FEET: 0 100	DATE: 10-17-01	HIGHWAY: S.T.H. 133	R/W PROJECT NUMBER: 5616-02-21	SHEET NUMBER: 4.11 E
		GRID FACTOR: 0.99996	COUNTY: GRANT	FEDERAL PROJECT NUMBER:	

FILE NAME : ORIGINATOR : PLOT NAME : PLOT SCALE : PLOT DATE: $$...plottingdate...$$

WISDOT/CADDS SHEET 75

USER: 06/17/03 02:05:10 PM k:\row-final--revised 6-11-03\040407_rp.dgn

LEVELS ON - 1,2,3,4,5,6,7,8,9,10,11,12,13,14,15,16,17,18,19,20,21,22,23,24,25,26,27,28,29,30,31,32,33,34,35,36,37,38,39,40,41,42,43,44,45,46,47,48,49,50,51,52,53,54,55,56,57,58,59,60,61,62,63

TOWN OF MUSCODA

GN

29 EDWARD J. AND SADIE I. HEADINGS

74 RICHLAND-GRANT TELEPHONE COOPERATIVE, INC.
EASEMENT RELEASE, PARCELS 27,29
VOL. 491/PG. 597/DOC. 438847

27 WILLIAM J. AND EDNA J. TRUMM

76 SCENIC RIVERS ENERGY CORPORATION
EASEMENT RELEASE, PARCELS 27,29
VOL. 367/PG. 118/DOC. 335921

WISCONSIN GAS COMPANY

WISCONSIN DEPARTMENT OF TRANSPORTATION

S.T.H. 133

SEE SHEET MATCH LINE

STA. 202+00 4.11

STA. 217+00 4.13

PC 202+23.48

PI 204+78.13

PT 207+26.85

PI 212+15.71

SLOPE INTERCEPT (TYP.)

CAUTION

WOODS

SE-NW

SW-NW

P.I. = 204+78.13
Y 432,454.49
X 1,829,003.02
Δ. = 21°23'43"
D. = 4°15'02"
T. = 254.65'
L. = 503.37'
R. = 1348.00'

P.I. = 212+15.71
Y 432,445.12
X 1,829,746.44
Δ. = 0°23'02"

2" IRON PIPE
Y 434,341.61
X 1,830,305.56

N88°-53'-38"W
529.30'
ALONG R/L

1,907.02'
S00°-53'-58"W
MON. TO R/W

687.05'
N00°-53'-58"E
MON. TO R/W

NOT RECOVERED

NOTE: EXISTING R/W ESTABLISHED FROM CENTERLINE OF EXISTING PAVEMENT AND FROM CENTERLINE OF EXISTING RAILROAD

REVISION DATE: 2-21-03 N.C. 6-11-03 N.C.	SCALE. FEET: 0 100	DATE: 10-17-01	HIGHWAY: S.T.H. 133	R/W PROJECT NUMBER: 5616-02-21	SHEET NUMBER: 4.12 E
		GRID FACTOR: 0.99996	COUNTY: GRANT	FEDERAL PROJECT NUMBER:	

USER: 06/17/03 02:05:13 PM
k:\row-final--revised 6-11-03\ah0408_rp.dgn
LEVELS ON - 1,2,3,4,5,6,7,8,9,10,11,12,13,14,15,16,17,18,19,20,21,22,23,24,25,26,27,28,29,30,31,32,33,34,35,36,37,38,39,40,41,42,43,44,45,46,47,48,49,50,51,52,53,54,55,56,57,58,59,60,61,62,63

FILE NAME : ORIGINATOR : PLOT NAME : PLOT SCALE : PLOT DATE: $$...plottingdate...$$

WISDOT/CADDS SHEET 75

TOWN OF MUSCODA

GN

T 8 N R 1 W Sec. 5 8

2" IRON PIPE
Y 434,341.61
X 1,830,305.56

29 EDWARD J. AND SADIE I. HEADINGS

31 LAVON B. AND JUDY REYNOLDS

STA. 217+45.01
N00°-53'-59"W 1838.10' MONUMENT TO R/W

4.12
STA. 217+00

529.28'

127

P.L.

58.92' R/W TO R/L

99'

220+00

S88°-53'-38"E

STH 133

30.09' R/W TO R/L

225

529.31'

S88°-53'-11"E 1,312.81'

783.50'

100'

SEE SHEET MATCH LINE

WISCONSIN GAS COMPANY

CAUTION

1,312.92' S88°-53'-11"E

783.64'

SLOPE INTERCEPT (TYP.)

CULTIVATED FIELD

PI 225+28.56
68.81'

128

225+00

226

225+28.56
30.09'

1,254.13' S88°-53'-11"E

S89°-08'-37"E

230+00

99'

S88°-53'-11"E 1,255.01'

100'

74 RICHLAND-GRANT TELEPHONE COOPERATIVE, INC.
EASEMENT RELEASE, PARCEL 29
VOL. 491/PG. 597/DOC. 438847

76 SCENIC RIVERS ENERGY CORPORATION
EASEMENT RELEASE, PARCEL 29
VOL. 367/PG. 118/DOC. 335921

WISCONSIN DEPARTMENT OF TRANSPORTATION

STA. 232+00
4.14

MATCH LINE SEE SHEET

SW-NE

SE-NE

WOODS

WOODS

N00°-53'-59"E 656.96' MONUMENT TO R/W

27 WILLIAM J. AND EDNA J. TRUMM

T 8 N R 1 W Sec. 8

NOT RECOVERED

P.I. = 225+28.56
Y 432,419.77
X 1,831,058.98
Δ. = 00°14'59"

NOTE: EXISTING R/W ESTABLISHED FROM CENTERLINE OF EXISTING RAILROAD

REVISION DATE:	SCALE, FEET:	DATE:	HIGHWAY:	R/W PROJECT NUMBER:	SHEET NUMBER:	
2-21-03 N.C. 6-11-03 N.C.	0 100	10-17-01	S.T.H. 133	5616-02-21	4.13	E
		GRID FACTOR: 0.99996	COUNTY: GRANT	FEDERAL PROJECT NUMBER:		

FILE NAME : ORIGINATOR : PLOT NAME : PLOT SCALE : PLOT DATE: $$...plottingdate...$$

WISDOT/CADDS SHEET 75

USER: 06/17/03 02:05:15 PM
k:\row-find\--revised 6-11-03\0404\03_rp.dgn
LEVELS ON - 1,2,3,4,5,6,7,8,9,10,11,12,13,14,15,16,17,18,19,20,21,22,23,24,25,26,27,28,29,30,31,32,33,34,35,36,37,38,39,40,41,42,43,44,45,46,47,48,49,50,51,52,53,54,55,56,57,58,59,60,61,62,63

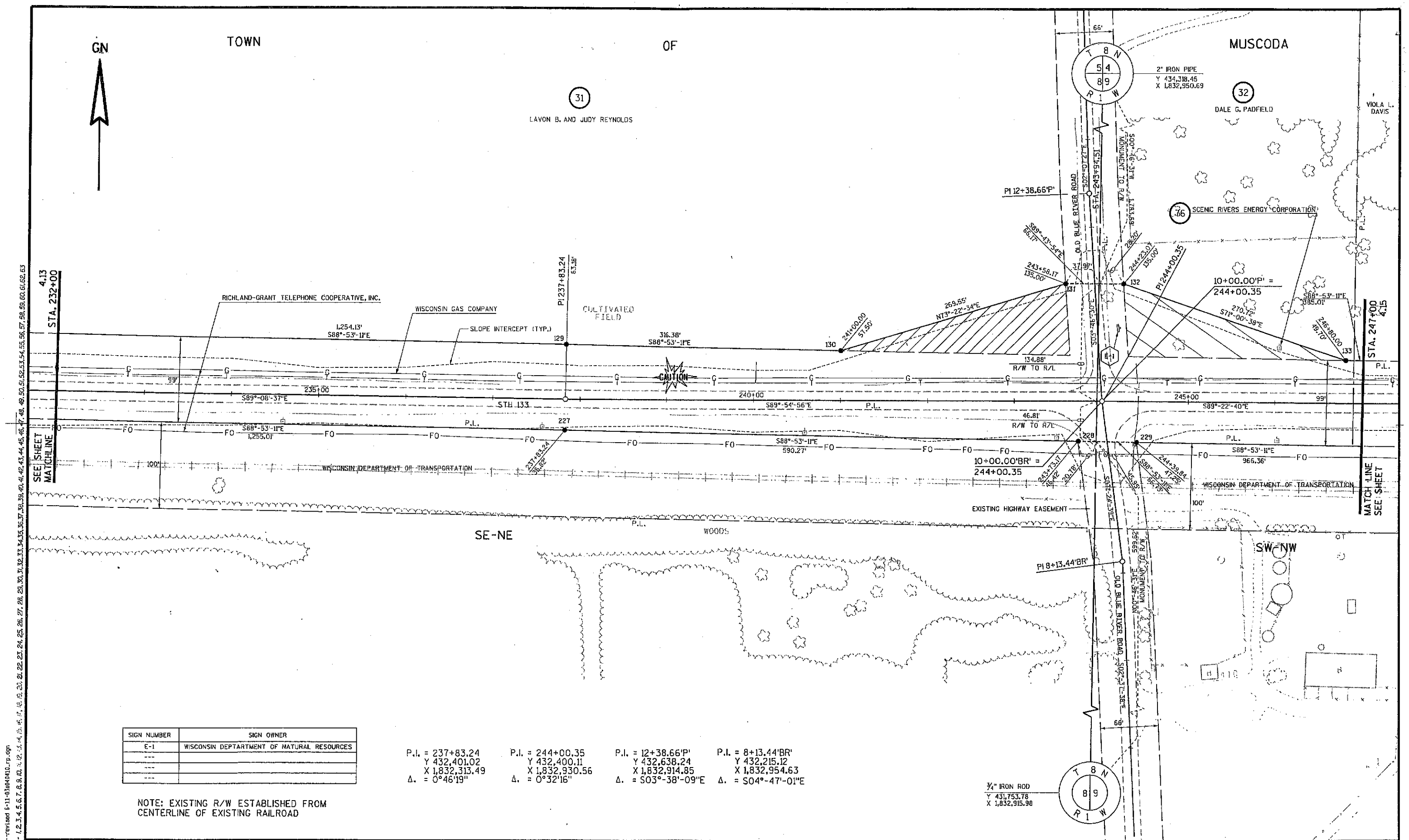

SIGN NUMBER	SIGN OWNER
E-1	WISCONSIN DEPTARTMENT OF NATURAL RESOURCES

P.I. = 237+83.24
Y 432,401.02
X 1,832,313.49
Δ. = 0°46'19"

P.I. = 244+00.35
Y 432,400.11
X 1,832,930.56
Δ. = 0°32'16"

P.I. = 12+38.66'P'
Y 432,638.24
X 1,832,914.85
Δ. = S03°-38'-09"E

P.I. = 8+13.44'BR'
Y 432,215.12
X 1,832,954.63
Δ. = S04°-47'-01"E

NOTE: EXISTING R/W ESTABLISHED FROM CENTERLINE OF EXISTING RAILROAD

REVISION DATE:	SCALE. FEET:	DATE:	HIGHWAY:	R/W PROJECT NUMBER:	SHEET NUMBER:
2-21-03 6-11-03 N.C.	0 — 100	10-17-01	S.T.H. 133	5616-02-21	4.14 E
		GRID FACTOR: 0.99996	COUNTY: GRANT	FEDERAL PROJECT NUMBER:	

FILE NAME : ORIGINATOR : PLOT NAME : PLOT SCALE : PLOT DATE: $$..plottingdate..$$

WISDOT/CADDS SHEET 75

LEVELS ON - 1,2,3,4,5,6,7,8,9,10,11,12,13,14,15,16,17,18,19,20,21,22,23,24,25,26,27,28,29,30,31,32,33,34,35,36,37,38,39,40,41,42,43,44,45,46,47,48,49,50,51,52,53,54,55,56,57,58,59,60,61,62,63

k:\row-final--revised 6-11-03\40410_rp.dgn 06/17/03 02:05:19 PM USER:

TOWN OF MUSCODA

32 DALE G. PADFIELD

VIOLA L. DAVIS

33 BRIAN D. BREWER

34 GERALD W. GRIMM

36 JEFFREY J. VALLEY

GN

STA. 247+00 4.14

STA. 262+00 4.16

RICHLAND-GRANT TELEPHONE COOPERATIVE, INC.

SLOPE INTERCEPT (TYP.)

WISCONSIN GAS COMPANY

T.I. FOR DRIVEWAY 0.01 AC.

T.I. FOR DRIVEWAY 0.01 AC.

WOODS

TALL GRASS

CAUTION

STH 133

SCENIC RIVERS ENERGY CORPORATION

WISCONSIN DEPARTMENT OF TRANSPORTATION

SEE SHEET MATCH LINE

MATCH LINE SEE SHEET

SW-NW

SE-NW

2" IRON PIPE
Y 434,318.45
X 1,832,950.69

1,918.57'
S00°-46'-31"W
MON. TO R/L

STA. 243+94.51

PI 244+00.35

S89°-22'-40"E 1,006.51'
ALONG R/L

PI 254+06.86

N00°-46'-31"E
646.43'
MON. TO R/L

S89°-54'-56"E
5.84'
ALONG R/L

3/4" IRON ROD
Y 431,753.78
X 1,832,915.98

P.I. = 254+06.86
Y 432,389.17
X 1,833,936.98
Δ. = 0°23'24"

NOTE: EXISTING R/W ESTABLISHED FROM CENTERLINE OF EXISTING RAILROAD

REVISION DATE:	SCALE, FEET;	DATE:	HIGHWAY:	R/W PROJECT NUMBER:	SHEET NUMBER:
2-21-03 N.C. 6-11-03 N.C.	0 100	10-17-01	S.T.H. 133	5616-02-21	4.15 - E
		GRID FACTOR: 0.99996	COUNTY: GRANT	FEDERAL PROJECT NUMBER:	

FILE NAME : ORIGINATOR : PLOT NAME : PLOT SCALE : PLOT DATE: $$...plottingdate...$$

WISDOT/CADDS SHEET 75

LEVELS ON - 1,2,3,4,5,6,7,8,9,10,11,12,13,14,15,16,17,18,19,20,21,22,23,24,25,26,27,28,29,30,31,32,33,34,35,36,37,38,39,40,41,42,43,44,45,46,47,48,49,50,51,52,53,54,55,56,57,58,59,60,61,62,63

USER: 06/17/03 02:05:23 PM k:\rpw-final--revised 6-11-03\4411_rp.dgn

TOWN OF MUSCODA

GN

36 JEFFREY J. VALLEY

37 BUCK CANYON TRUST

38 HERBERT AND JANICE LEDBURY

39 BONNITA M. TVRDIK

2" IRON PIPE
Y 434,296.39
X 1,835,572.46

T. 8 N. R. 1 W. 4 9

STA. 262+00 4.15

STA. 277+00 4.17

DRIVEWAY EASEMENT 33'

T.L. FOR DRIVEWAY 0.01 AC.

264+35.00 T.L. 41.65'

264+65.00 T.L. 44.59'

264+15.00 T.L. 50.00' S88°-59'-16"E 30.00'

264+65.00 T.L. 30.00' S01°-00'-44"W 8.41'

S01°-00'-44"E 8.35'

650.00' S88°-53'-11"E

435.00' 30.00' 185.00'

265+00

266+50.00 4.27'

150.04' N89°-35'-32"E

268+00.00 1.00'

138 139 140

CAUTION

GAR

LAWN 98' 48' 221.61'

STA. 270+21.91 P.L.

S00°-36'-50"W 1,889.55' MONUMENT TO R/W

WOODS

WISCONSIN GAS COMPANY

SLOPE INTERCEPT (TYP.)

584.31'

805.92' S89°-20'-35"E

46.38' R/W TO R/L

270+00

275+00

P.I. 276+05.81 50.00'

894.30' S88°-26'-48"E

S88°-46'-01"E

STH 133

99'

58.39' R/W TO R/L

TALL GRASS

T.P.

S88°-53'-11"E 2,198.65'

1,615.29'

RICHLAND-GRANT TELEPHONE COOPERATIVE, INC.

VERIZON NORTH, INC.

100'

583.36'

SCENIC RIVERS ENERGY CORPORATION

231

S88°-53'-11"E 1,883.80'

276+05.81 595.44'

230

SEE SHEET MATCH LINE

MATCH LINE SEE SHEET

WISCONSIN DEPARTMENT OF TRANSPORTATION

SE-NW

SW-NE

N00°-36'-50"E 595.44' MONUMENT TO R/W

GAR

ANT.

P.I. = 276+05.81
Y 432,350.34
X 1,836,135.49
Δ = 00°13'15"

T. 8 N. R. 1 W. 9

NOT RECOVERED

NOTE: EXISTING R/W ESTABLISHED FROM CENTERLINE OF EXISTING RAILROAD

REVISION DATE: 2-21-03 N.C. 6-11-03 N.C.	SCALE, FEET: 0 100	DATE: 10-17-01	HIGHWAY: S.T.H. 133	R/W PROJECT NUMBER: 5616-02-21	SHEET NUMBER: 4.16	E
		GRID FACTOR: 0.99996	COUNTY: GRANT	FEDERAL PROJECT NUMBER:		

FILE NAME : ORIGINATOR : PLOT NAME : PLOT SCALE : PLOT DATE: $$...plottingdate...$$ WISDOT/CADDS SHEET 75

USER: 06/17/03 02:05:27 PM k:\row-final\-revised 6-11-03\5404012_rp.dgn

LEVELS ON - 1,2,3,4,5,6,7,8,9,10,11,12,13,14,15,16,17,18,19,20,21,22,23,24,25,26,27,28,29,30,31,32,33,34,35,36,37,38,39,40,41,42,43,44,45,46,47,48,49,50,51,52,53,54,55,56,57,58,59,60,61,62,63

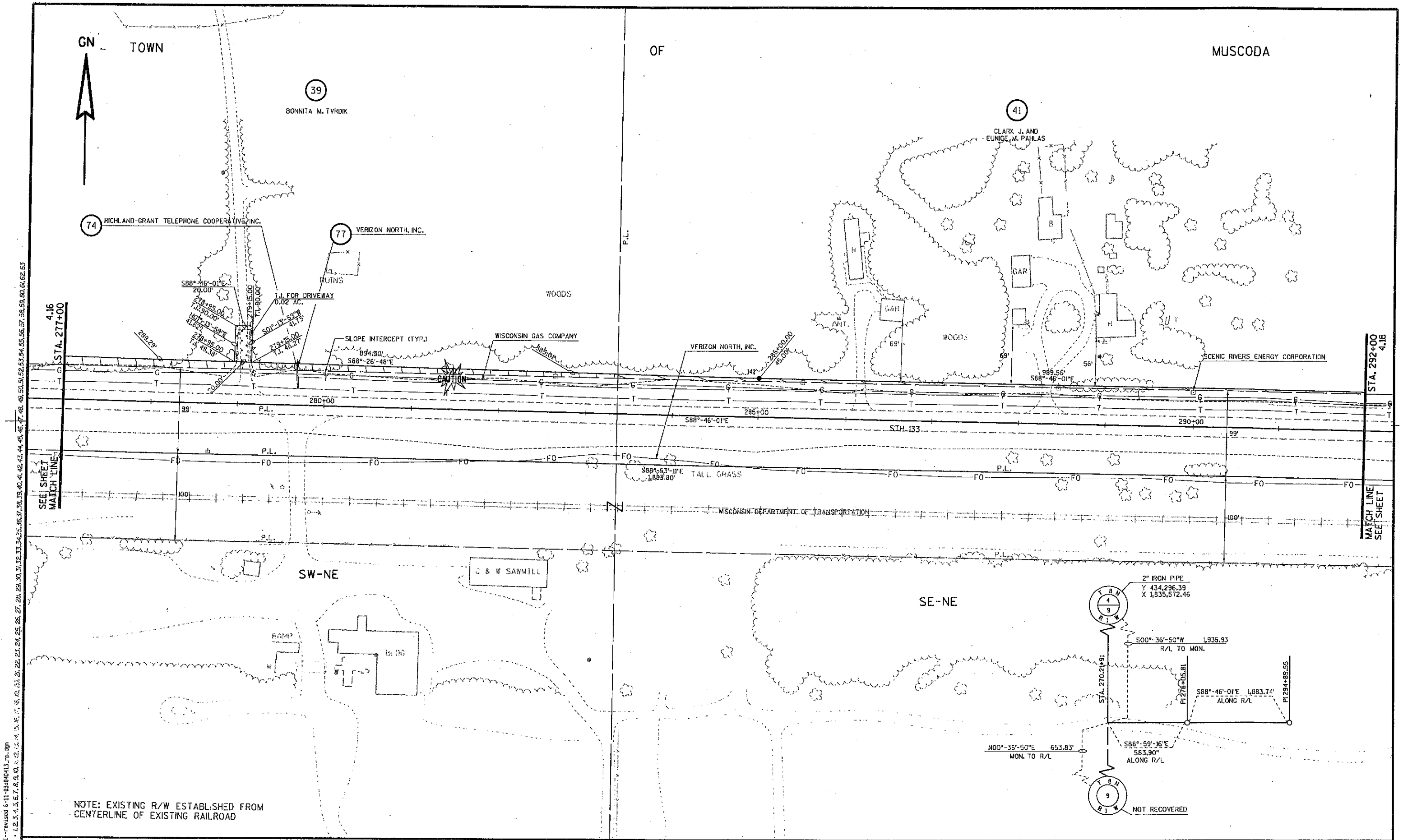

REVISION DATE:	SCALE, FEET:	DATE:	HIGHWAY:	R/W PROJECT NUMBER:	SHEET NUMBER:
2-21-03 N.C. 6-11-03 N.C.	0 100	10-17-01	S.T.H. 133	5616-02-21	4.17 - E
		GRID FACTOR: 0.99996	COUNTY: GRANT	FEDERAL PROJECT NUMBER:	

FILE NAME : ORIGINATOR : PLOT NAME : PLOT SCALE : PLOT DATE: ss...plottingdate...ss

WISDOT/CADDS SHEET 75

USER
06/17/03
02:06:31 PM
k:\row-final--revised 6-11-03\h0413_rp.dgn
LEVELS ON - 1,2,3,4,5,6,7,8,9,10,11,12,13,14,15,16,17,18,19,20,21,22,23,24,25,26,27,28,29,30,31,32,33,34,35,36,37,38,39,40,41,42,43,44,45,46,47,48,49,50,51,52,53,54,55,56,57,58,59,60,61,62,63

TOWN OF MUSCODA

GN

41 CLARK J. AND EUNICE M. PAHLAS

42 MARDELL AND KAREN K. KROPF

43 LLOYD KROPF

44 SUSAN E. BONSE-POCUS

2" IRON PIPE
Y 434,301.72
X 1,838,197.17

T 8 N R 1 W
4 3
9 10

S00°-28'-54"W 1,860.11'
MONUMENT TO R/W
STA. 296+51.26
PINE ROAD
N01°-32'-32"E
13°00'00"PN'

296+44.23 135.00'
297+10.23 135.00'
66.01' S88°-55'-03"E
60.39'
5.52'
SECTION LINE
143
144

10+00.00'PN'
296+76.15

PI 294+85.55
45.00'
178.85' N60°-52'-08"E
210.05' S63°-32'-40"E
293+00.00 45.00'
304+00.00 50.00'

STA. 292+00 4.17
STA. 307+00 4.19

VERIZON NORTH, INC.
WISCONSIN GAS COMPANY
WOODS
CAUTION
GAR
H
ANT.

989.56' S88°-46'-01"E
135.02' R/W TO R/L
55.58' R/W TO R/L
500.03' S89°-29'-24"E
400.03' S89°-38'-00"E
295+00
300+00
305+00
99'
S.T.H. 133 S88°-55'-03"E
P.L.
TALL GRASS
FO
232
233
234
S88°-53'-11"E 1,883.80'
S88°-53'-11"E 147.92'
S88°-53'-11"E 7,459.10'
294+89.55 55.50'
10+00.00'T' = 296+69.02
296+37.49 55.58'
14.35'
55.68'
297+03.52 55.82'
56.03'
SLOPE INTERCEPT (TYP.)
100'
WISCONSIN DEPARTMENT OF TRANSPORTATION
EXISTING HIGHWAY EASEMENT

76 SCENIC RIVERS ENERGY CORPORATION
EASEMENT RELEASE, 12', PARCELS 42,43,44
VOL. 477/PG. 80/DOC. 430374

SEE SHEET MATCH LINE

MATCH LINE SEE SHEET

SE-NE

SW-NW

NOO°-28'-54"E 591.17'
MONUMENT TO R/W
83°00'00"T'
S00°-27'-03"E
66'
PI 7+12.86'T'
TAYLOR ROAD
N01°-03'-12"E

¾" IRON ROD
Y 431,660.03
X 1,838,174.96

P.I. = 294+89.55
Y 432,309.80
X 1,838,018.73
Δ. = 00°09'02"

P.I. = 7+12.86'T'
Y 432,019.30
X 1,838,200.41
Δ. = 01°30'14"

NOTE: EXISTING R/W ESTABLISHED FROM CENTERLINE OF EXISTING RAILROAD

REVISION DATE: 2-21-03 6-11-03 N.C.	SCALE, FEET: 0 100	DATE: 10-17-01	HIGHWAY: S.T.H. 133	R/W PROJECT NUMBER: 5616-02-21	SHEET NUMBER: 4.18 - E
		GRID FACTOR: 0.99996	COUNTY: GRANT	FEDERAL PROJECT NUMBER:	

USER: 05/17/03 02:05:35 PM
k:\row-final--revised 6-11-03\040414_rp.dgn
LEVELS ON - 1,2,3,4,5,6,7,8,9,10,11,12,13,14,15,16,17,18,19,20,21,22,23,24,25,26,27,28,29,30,31,32,33,34,35,36,37,38,39,40,41,42,43,44,45,46,47,48,49,50,51,52,53,54,55,56,57,58,59,60,61,62,63

FILE NAME : ORIGINATOR : PLOT NAME : PLOT SCALE : PLOT DATE: $$...plottingdate...$$

WISDOT/CADDS SHEET 75

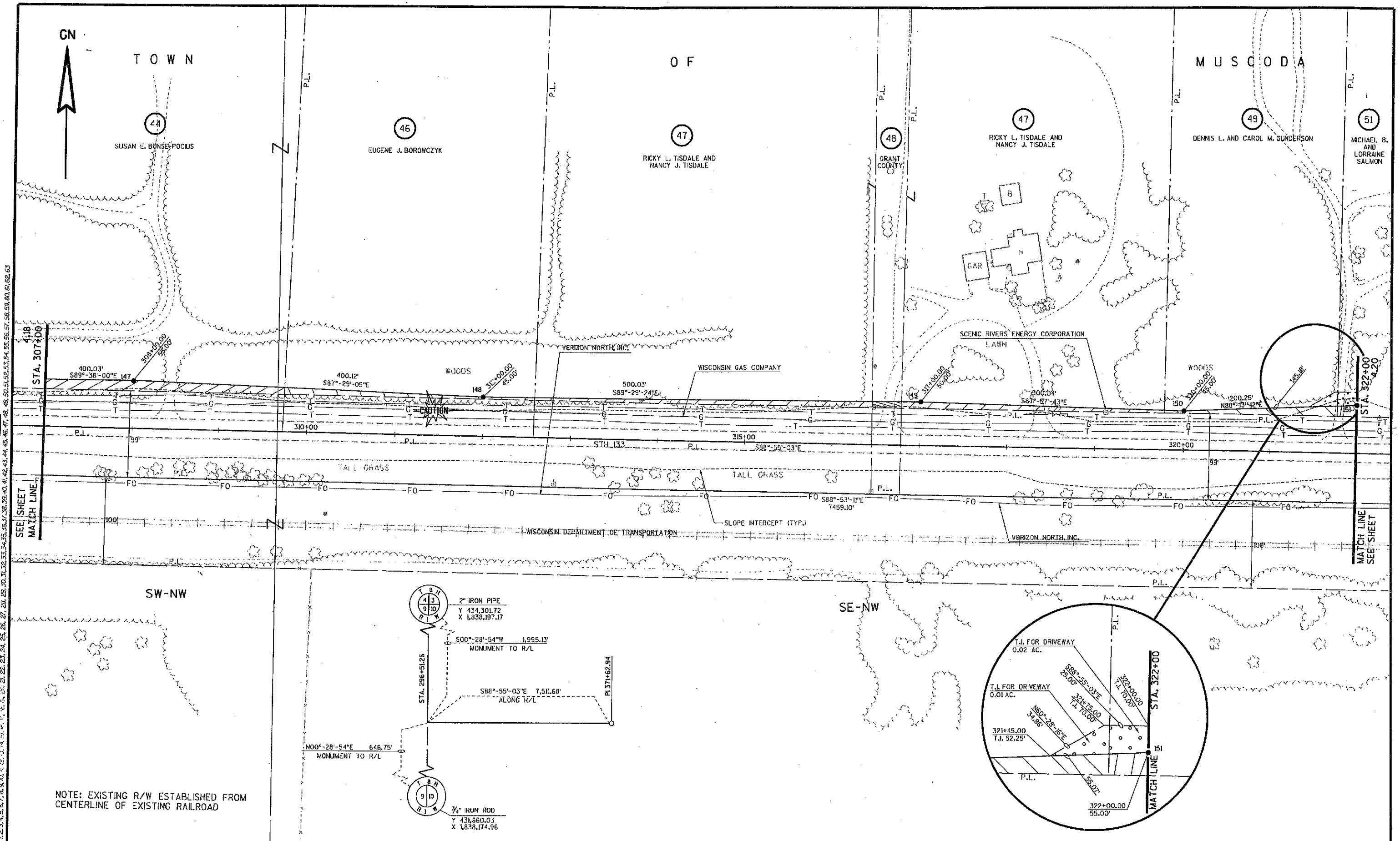

REVISION DATE:	SCALE, FEET:	DATE:	HIGHWAY:	R/W PROJECT NUMBER:	SHEET NUMBER:
2-21-03 6-11-03 N.C.	0 100	10-17-01	S.T.H. 133	5616-02-21	4.19 E
		GRID FACTOR: 0.99996	COUNTY: GRANT	FEDERAL PROJECT NUMBER:	

FILE NAME : ORIGINATOR : PLOT NAME : PLOT SCALE : PLOT DATE: $$...plottingdate...$$

WISDOT/CADDS SHEET 75

USER
06/17/03
02:05:59 PM
X:\rw-final\-revised 6-11-03\6040415.rp.dgn
LEVELS ON - 1,2,3,4,5,6,7,8,9,10,11,12,13,14,15,16,17,18,19,20,21,22,23,24,25,26,27,28,29,30,31,32,33,34,35,36,37,38,39,40,41,42,43,44,

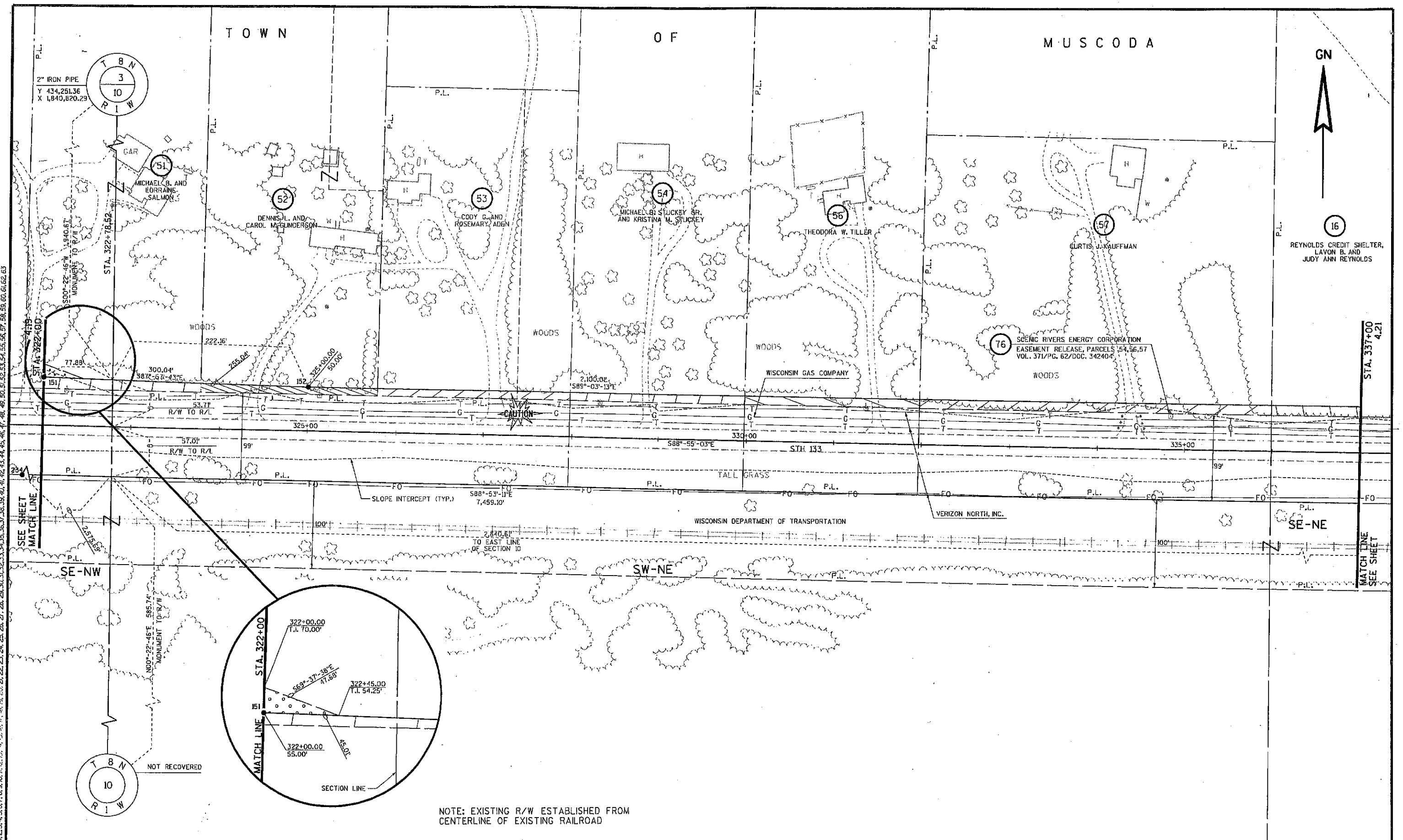

NOTE: EXISTING R/W ESTABLISHED FROM CENTERLINE OF EXISTING RAILROAD

REVISION DATE:	SCALE, FEET:	DATE:	HIGHWAY:	R/W PROJECT NUMBER:	SHEET NUMBER:
2-21-03 N.C. 6-11-03 N.C.	0 100	10-17-01	S.T.H. 133	5616-02-21	4.20 - E
		GRID FACTOR: 0.99996	COUNTY: GRANT	FEDERAL PROJECT NUMBER:	

FILE NAME : ORIGINATOR : PLOT NAME : PLOT SCALE : PLOT DATE: $$...plottingdate...$$ WISDOT/CADDS SHEET 75

USER
06/17/03
02:05:42 PM
X:\ts\ro-final-revised 6-11-03\5616\01\5_75.dgn
LEVELS ON - 1,2,3,4,5,6,7,8,9,10,11,12,13,14,15,16,17,18,19,20,21,22,23,24,25,26,27,28,29,30,31,32,33,34,35,36,37,38,39,40,41,42,43,44,45,46,47,48,49,50,51,52,53,54,55,56,57,58,59,60,61,62,63

TOWN OF MUSCODA

GN

16
REYNOLDS CREDIT SHELTER,
LAVON B. AND JUDY ANN REYNOLDS

78 NORTHERN NATURAL GAS COMPANY
EASEMENT RELEASE, PARCEL 58
VOL. 381/PG. 506-507/DOC. 386665

58
CLYDE J. AND CHERYL L. CARPENTER

77 VERIZON NORTH, INC.

WISCONSIN GAS COMPANY

SLOPE INTERCEPT (TYP.)

WOODS

STA. 337+00 4.20

STA. 352+00 4.22

STA. 349+19.25

S00°-31'-24"W 1,938.37'
MONUMENT TO R/W

N00°-31'-24"E 580.25'
MONUMENT TO R/W

¾" IRON ROD
Y 434,200.42
X 1,843,465.44

¾" IRON ROD
Y 431,568.58
X 1,843,441.40

T 8 N
3 2
10 11
R 1 W

2,100.01'
S89°-03'-13"E

346+00.00
55.00'

153

318.72'

381.29'

700.00'
S88°-55'-03"E

154

340+00

345+00

350+00

CAUTION

STH 133

S88°-55'-03"E

55.00'
R/W TO R/L

58.44'
R/W TO R/L

99'

100'

SE-NE

TALL GRASS

P.L.

FO

S88°-53'-11"E
7,459.10'

2,640.61'
TO QUARTER LINE
OF SECTION 10

2,242.80'

235

WISCONSIN DEPARTMENT OF TRANSPORTATION

SEE SHEET MATCH LINE

MATCH LINE SEE SHEET

NOTE: EXISTING R/W ESTABLISHED FROM
CENTERLINE OF EXISTING RAILROAD

LEVELS ON - 1,2,3,4,5,6,7,8,9,10,11,12,13,14,15,16,17,18,19,20,21,22,23,24,25,26,27,28,29,30,31,32,33,34,35,36,37,38,39,40,41,42,43,44,45,46,47,48,49,50,51,52,53,54,55,56,57,58,59,60,61,62,63

k:\rw-final--revised 5-11-03\040417.rp.dgn
05/17/03
02:05:45 PM
USER

REVISION DATE:	SCALE. FEET:	DATE:	HIGHWAY:	R/W PROJECT NUMBER:	SHEET NUMBER:	
2-21-03 N.C. 6-11-03 N.C.	0 100	10-17-01	S.T.H. 133	5616-02-21	4.21	E
		GRID FACTOR: 0.99996	COUNTY: GRANT	FEDERAL PROJECT NUMBER:		

FILE NAME : ORIGINATOR : PLOT NAME : PLOT SCALE : PLOT DATE: ss...plottingdate...ss

WISDOT/CADDS SHEET 75

TOWN OF MUSCODA

GN

58 CLYDE J. AND CHERYL L. CARPENTER

59 HELEN MAR ADAMS

61 NANCY J. JONES
LOT 3
CSM 288
VOL. 2/PG. 73/DOC. 530113

78 NORTHERN NATURAL GAS COMPANY
EASEMENT RELEASE, PARCELS 58,59,61
VOL. 381/PG. 506-507/DOC. 366665

SW-NW

SE-NW

WISCONSIN GAS COMPANY

SLOPE INTERCEPT (TYP.)

WOODS

ENRON CORPORATION

STA. 352+00 4.21

STA. 367+00 4.23

700.00' S88°-55'-03"E

353+00.00 55.00'

154

300.17' S87°-00'-21"E

356+00.00 45.00'

155

200.56' N86°-47'-33"E

358+00.00 60.00'

156

300.17' S87°-00'-27"E

361+00.00 50.00'

157

400.28' N88°-56'-06"E

365+00.00 65.00'

158

103.16' S74°-41'-45"E

366+00.00 39.89'

159

200.00' S88°-53'-11"E

355+00

360+00

365+00

STH 133

S88°-55'-03"E

99'

100'

VERIZON NORTH, INC.

TALL GRASS

S88°-53'-11"E 7,459.10'

WISCONSIN DEPARTMENT OF TRANSPORTATION

P.L.

FO

SEE SHEET MATCH LINE

MATCH LINE SEE SHEET

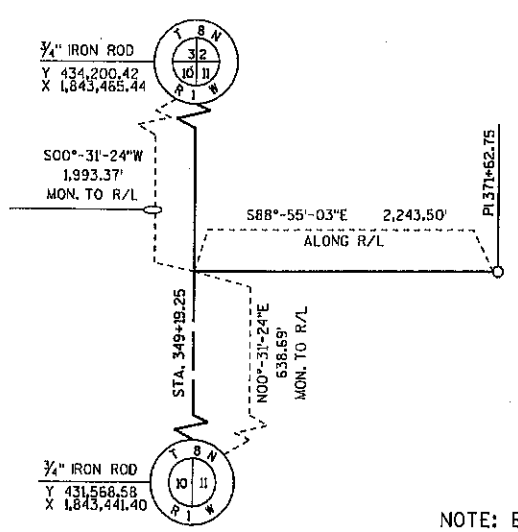

NOTE: EXISTING R/W ESTABLISHED FROM CENTERLINE OF EXISTING RAILROAD

REVISION DATE: 2-21-03 N.C. 6-11-03 N.C.	SCALE, FEET: 0 100	DATE: 10-17-01	HIGHWAY: S.T.H. 133	R/W PROJECT NUMBER: 5616-02-21	SHEET NUMBER: 4.22	E
		GRID FACTOR: 0.99996	COUNTY: GRANT	FEDERAL PROJECT NUMBER:		

USER: 06/17/03 02:05:41 PM
k:\row-final--revised 6-11-03\040418_rp.dgn
LEVELS ON - 1,2,3,4,5,6,7,8,9,10,11,12,13,14,15,16,17,18,19,20,21,22,23,24,25,26,27,28,29,30,31,32,33,34,35,36,37,38,39,40,41,42,43,44,45,46,47,48,49,50,51,52,53,54,55,56,57,58,59,60,61,62,63

FILE NAME : ORIGINATOR : PLOT NAME : PLOT SCALE : PLOT DATE: $$...plottingdate...$$

WISDOT/CADDS SHEET 75

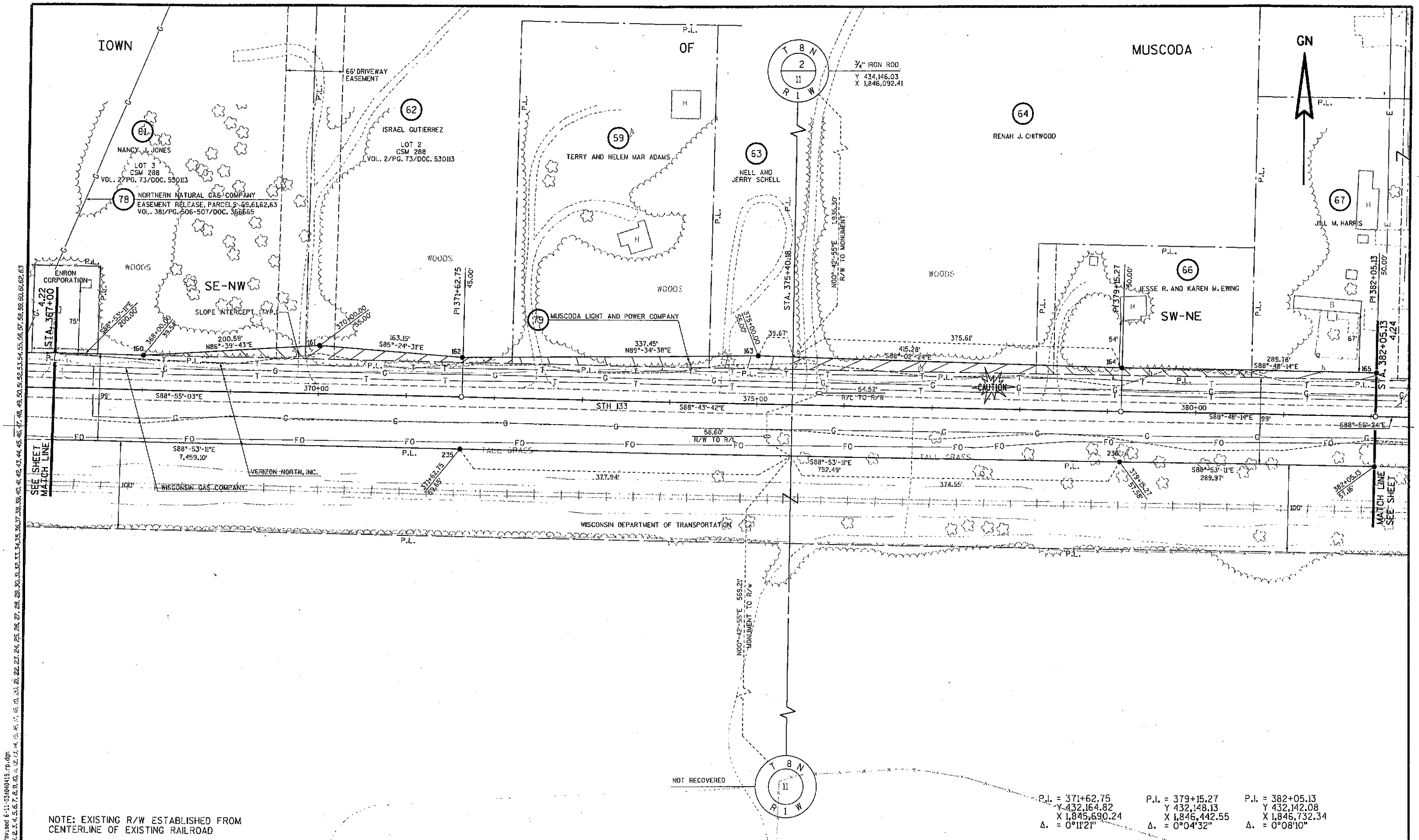

NOTE: EXISTING R/W ESTABLISHED FROM CENTERLINE OF EXISTING RAILROAD

REVISION DATE:	SCALE, FEET:	DATE:	HIGHWAY:	R/W PROJECT NUMBER:	SHEET NUMBER:
2-21-03 6-11-03 N.C.	0 100	10-17-01	S.T.H. 133	5616-02-21	4.23 E
		GRID FACTOR: 0.99996	COUNTY: GRANT	FEDERAL PROJECT NUMBER:	

FILE NAME : ORIGINATOR : PLOT NAME : PLOT SCALE : PLOT DATE: $$...plottingdate...$$

WISDOT/CADDS SHEET 75

USER: 06:17:03 02:05:51 PM h:\rar-final\-revised 6-11-03\04041419_rp.dgn LEVELS ON - 1,2,3,4,5,6,7,8,9,10,11,12,13,14,15,16,17,18,19,20,21,22,23,24,25,26,27,28,29,30,31,32,33,34,35,36,37,38,39,40,41,42,43,44,45,46,47,48,49,50,51,52,53,54,55,56,57,58,59,60,61,62,63

TOWN OF MUSCODA

GN

67 JILL M. HARRIS

66' DRIVEWAY EASEMENT
VOL. 672/PG. 176
/DOC. 539549

68 WILLIAM G. AND PENNY R. TRACY

78 NORTHERN NATURAL GAS COMPANY
EASEMENT RELEASE. PARCEL 69
VOL. 381/PG. 187-188/DOC. 363477

69 KATHLEEN HARMS

71 STEVEN J. AND LESLIE A. EWING

72 DANIEL R. AND MARCIA J. DOBBS

SW-NE

79 MUSCODA LIGHT AND POWER COMPANY

SE-NE

WOODS

LAWN

SLOPE INTERCEPT (TYP.)

VERIZON NORTH, INC.

WISCONSIN GAS COMPANY

TALL GRASS

WISCONSIN DEPARTMENT OF TRANSPORTATION

STH 133

PI 382+05.13
50.00'
STA. 382+05.13
4.25'

PI 393+70.92
45.00'
STA. 397+00
4.25'

385+00.00
55.00'

397+00.00
45.00'

397+00.00
55.00'

294.86'
S89°-54'-30"E

200.25'
S86°-04'-32"E

671.15'
S88°-56'-24"E

329.48'
N89°-57'-13"E

S88°-48'-14"E

385+00

390+00

395+00

S88°-56'-24"E

103.22'
S01°-22'-17"W
PT. 168 TO 238

S88°-18'-28"E

S88°-53'-11"E
1165.54'

S88°-53'-11"E
818.68'

385+03.13
57.16'

393+70.92
56.28'

SEE SHEET MATCH LINE

MATCH LINE SEE SHEET

RAILROAD SPIKE
Y 434,147.11
X 1,848,756.16

PI 393+70.92

S01°-07'-22"W 2,051.24'
MONUMENT TO R/L

STA. 401+89.39

S88°-18'-28"E 718.43'
ALONG R/L

N01°-07'-22"E
608.04'
MON. TO R/L

1½" IRON ROD
Y 431,488.45
X 1,848,704.05

NOTE: EXISTING R/W ESTABLISHED FROM CENTERLINE OF EXISTING RAILROAD

P.I. = 382+05.13
Y 432,142.08
X 1,846,732.34
Δ. = 0°08'10"

P.I. = 393+70.92
Y 432,120.51
X 1,847,897.88
Δ. = 0°37'56"

REVISION DATE:	SCALE. FEET:	DATE:	HIGHWAY:	R/W PROJECT NUMBER:	SHEET NUMBER:	
2-21-03 N.C. 6-11-03 N.C.	0 100	10-17-01	S.T.H. 133	5616-02-21	4.24	E
		GRID FACTOR: 0.99996	COUNTY: GRANT	FEDERAL PROJECT NUMBER:		

FILE NAME : ORIGINATOR : PLOT NAME : PLOT SCALE : PLOT DATE: $$...plottingdate...$$

WISDOT/CADDS SHEET 75

LEVELS ON • 1,2,3,4,5,6,7,8,9,10,11,12,13,14,15,16,17,18,19,20,21,22,23,24,25,26,27,28,29,30,31,32,33,34,35,36,37,38,39,40,41,42,43,44,45,46,47,48,49,50,51,52,53,54,55,56,57,58,59,60,61,62,63

k:\row-final--revised 6-11-03\0400420.rp.dgn
05/17/03
12:05:54 PM
JJSCO.

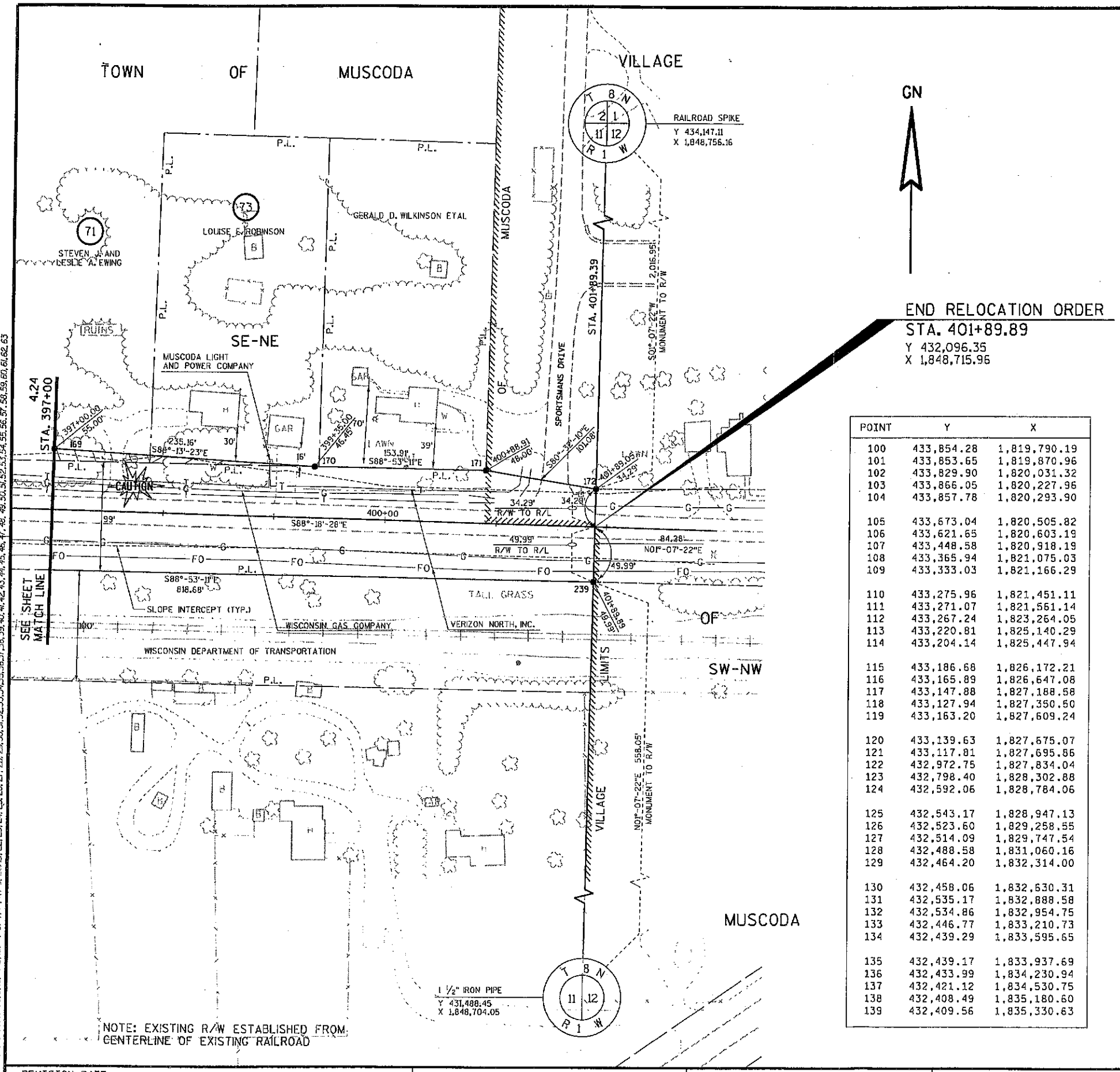

POINT	Y	X
100	433,854.28	1,819,790.19
101	433,853.65	1,819,870.96
102	433,829.90	1,820,031.32
103	433,866.05	1,820,227.96
104	433,857.78	1,820,293.90
105	433,673.04	1,820,505.82
106	433,621.65	1,820,603.19
107	433,448.58	1,820,918.19
108	433,365.94	1,821,075.03
109	433,333.03	1,821,166.29
110	433,275.96	1,821,451.11
111	433,271.07	1,821,561.14
112	433,267.24	1,823,264.05
113	433,220.81	1,825,140.29
114	433,204.14	1,825,447.94
115	433,186.68	1,826,172.21
116	433,165.89	1,826,647.08
117	433,147.88	1,827,188.58
118	433,127.94	1,827,350.60
119	433,163.20	1,827,609.24
120	433,139.63	1,827,675.07
121	433,117.81	1,827,695.86
122	432,972.75	1,827,834.04
123	432,798.40	1,828,302.88
124	432,592.06	1,828,784.06
125	432,543.17	1,828,947.13
126	432,523.60	1,829,258.55
127	432,514.09	1,829,747.54
128	432,488.58	1,831,060.16
129	432,464.20	1,832,314.00
130	432,458.06	1,832,630.31
131	432,535.17	1,832,888.58
132	432,534.86	1,832,954.75
133	432,446.77	1,833,210.73
134	432,439.29	1,833,595.65
135	432,439.17	1,833,937.69
136	432,433.99	1,834,230.94
137	432,421.12	1,834,530.75
138	432,408.49	1,835,180.60
139	432,409.56	1,835,330.63

POINT	Y	X
140	432,400.32	1,836,136.47
141	432,376.08	1,837,030.41
142	432,354.79	1,838,019.70
143	432,441.85	1,838,175.92
144	432,440.60	1,838,241.91
145	432,347.05	1,838,429.93
146	432,342.60	1,838,929.92
147	432,340.04	1,839,329.92
148	432,322.48	1,839,729.65
149	432,318.03	1,840,229.64
150	432,307.36	1,840,529.48
151	432,313.58	1,840,729.62
152	432,302.91	1,841,029.46
153	432,268.23	1,843,129.09
154	432,255.01	1,843,828.94
155	432,239.33	1,844,128.69
156	432,250.55	1,844,328.92
157	432,234.88	1,844,628.67
158	432,242.32	1,845,028.87
159	432,215.09	1,845,128.37
160	432,211.20	1,845,328.32
161	432,222.88	1,845,528.57
162	432,209.82	1,845,691.19
163	432,212.31	1,846,028.62
164	432,198.11	1,846,443.63
165	432,192.06	1,846,733.32
166	432,191.59	1,847,028.17
167	432,177.89	1,847,227.94
168	432,165.47	1,847,898.96
169	432,165.74	1,848,228.43
170	432,150.25	1,848,463.06
171	432,147.25	1,848,616.94
172	432,130.63	1,848,716.64

POINT	Y	X
200	433,786.68	1,819,780.17
201	433,764.62	1,819,857.77
202	433,730.98	1,820,016.67
203	433,658.69	1,820,336.51
204	433,562.20	1,820,563.50
205	433,373.91	1,820,875.53
206	433,273.20	1,821,037.66
207	433,224.31	1,821,239.95
208	433,186.29	1,821,443.34
209	433,181.07	1,821,560.94
210	433,189.53	1,822,247.39
211	433,183.85	1,822,547.37
212	433,187.24	1,823,262.86
213	433,164.00	1,823,745.87
214	433,155.30	1,824,245.80
215	433,130.86	1,825,137.35
216	433,096.75	1,826,169.01
217	433,074.30	1,826,844.14
218	433,052.94	1,827,185.42
219	432,967.41	1,827,634.73
220	432,898.64	1,827,803.92
221	432,658.85	1,828,354.10
222	432,508.68	1,828,750.18
223	432,430.08	1,828,975.43
224	432,424.60	1,829,257.30
225	432,415.10	1,829,745.96
226	432,389.59	1,831,058.46
227	432,365.19	1,832,313.18
228	432,353.73	1,832,903.32
229	432,352.44	1,832,970.04
230	432,333.65	1,833,936.18
231	432,290.92	1,836,134.32
232	432,254.31	1,838,017.70
233	432,251.44	1,838,165.58
234	432,250.15	1,838,231.60
235	432,105.20	1,845,688.99
236	432,090.57	1,846,441.31
237	432,084.94	1,846,731.21
238	432,062.28	1,847,896.48
239	432,046.37	1,848,714.98

REVISION DATE: 2-21-03 N.C. 6-11-03 N.C.	SCALE, FEET: 0 100	DATE: 10-17-01	HIGHWAY: S.T.H. 133	R/W PROJECT NUMBER: 5616-02-21	SHEET NUMBER: 4.25 E
		GRID FACTOR: 0.99996	COUNTY: GRANT	FEDERAL PROJECT NUMBER:	

FILE NAME : ORIGINATOR : PLOT NAME : PLOT SCALE : PLOT DATE: $$...plottingdate...$$

WISDOT/CADDS SHEET 75

USER: 06/17/03 02:05:57 PM k:\row-final-revised 6-11-03\640421_rp.dgn LEVELS ON • 1,2,3,4,5,6,7,8,9,10,11,12,13,14,15,16,17,18,19,20,21,22,23,24,25,26,27,28,29,30,31,32,33,34,35,36,37,38,39,40,41,42,43,44,45,46,47,48,49,50,51,52,53,54,55,56,57,58,59,60,61,62,63