R/W PROJECT NUMBER	SHEET NUMBER	TOTAL SHEETS
5205-03-21		
FEDERAL PROJECT NUMBER	4.0	21

PLAT OF RIGHT OF WAY REQUIRED FOR

POTOSI-CASSVILLE ROAD

(POTOSI ~ C.T.H. "N")

S.T.H. 133 GRANT COUNTY

CONVENTIONAL SIGNS AND ABBREVIATIONS

STATE LINE
COUNTY LINE
TOWNSHIP AND RANGE LINES
SECTION LINE
QUARTER LINE
SIXTEENTH LINE
NEW REFERENCE LINE
NEW R/W LINE
EXISTING R/W LINE
PROPERTY LINE — P.L.
CORPORATE LIMITS — NAME
LOT, TIE AND OTHER MINOR LINES
SLOPE INTERCEPTS — SLOPE INTERCEPTS
UNDERGROUND FACILITY (GAS, TELEPHONE, ELECTRIC, ETC.) — G (TYPE)
FENCE
TEMPORARY LIMITED EASEMENT
PERMANENT LIMITED EASEMENT
BEAM GUARD
TRANSMISSION TOWER AND LINE
GAS MARKER OR TELEPHONE PEDESTAL — T.P. (TYPE)

SECTION CORNER
NOTATION FOR COMBUSTABLE FLUIDS — CAUTION
BRIDGE
STREAM OR RIVER — NAME
LAKE — NAME
CULVERT (BOX, PIPE OR CATTLE PASS) — (TYPE)
RAIL LINE — (SMALL SCALE) (LARGE SCALE)
SIGN — SIGN

FOUNDATION OR RUIN — FDN.
BUILDING — TYPE
CEMETERY
R/W MONUMENT
NON-MONUMENTED R/W POINT
IRON PIN — I.P.
VALVE — GAS (TYPE)
WINDMILL
SILO, MANHOLE, VENT, SEPTIC VENT, WELL, ETC. — M.H. (TYPE)
GAS PUMPS — G.P.
BUSHES
TREES (DECIDUOUS) (CONIFEROUS)
WOODS
ENCROACHING SIGN — E-1 SIGN

	COMPENSABLE	NON-COMPENSABLE
POWER POLE		
TELEPHONE POLE		

NO ACCESS (BY ACQUISITION)
NO ACCESS (BY STATUTORY AUTHORITY)
NO ACCESS (BY PREVIOUS PROJECT)

ACRES	AC.	LONG CHORD BEARING	L.C.B.
AHEAD	AH.	MONUMENT	MON.
ALSO KNOWN AS	a/k/a	PAGE	P.
ALUMINUM	ALUM.	POINT OF BEGINNING	P.O.B.
AND OTHERS	ET AL	PROPERTY LINE	P.L.
BACK	BK.	RADIUS	R.
BARN	B.	REFERENCE LINE	R/L
BLOCK	BLK.	RIGHT OF WAY	R/W
BUILDING	BLDG.	SHED	S.
CERTIFIED SURVEY MAP	C.S.M.	STATION	STA.
GARAGE	G.	TANGENT	TAN.
HIGHWAY EASEMENT	H.E.	TANK	T.
HOUSE	H.	TELEPHONE PEDESTAL	T.P.
HOUSE TRAILER	H.T.	TEMPORARY LIMITED EASEMENT	T.L.E.
IDENTIFICATION	I.D.	TYPICAL	TYP.
LENGTH	L.	VOLUME	VOL.
LONG CHORD	L.C.	WALL	W.

NOTES

DIMENSIONING FOR THE NEW R/W IS MEASURED ALONG AND PERPENDICULAR TO THE NEW REFERENCE LINES.

GOVERNMENTAL LAND LINE AND REFERENCE LINE ARE NOT COINCIDENTAL.

DISTANCES FROM REFERENCE LINE ARE ← XX' R →

DISTANCES FROM GOVERNMENTAL LAND LINE ARE ← XX' G → OR XX' G

EXISTING HIGHWAY RIGHT OF WAY SHOWN HEREIN IS BASED ON THE FOLLOWING POINTS OF REFERENCE AS SPECIFIED ON EACH PLAT DETAIL SHEET : CENTERLINE OF EXISTING PAVEMENT USING DIMENSIONS FROM PREVIOUS PROJECTS T0204(1), 9536D, AND 639 OR CENTERLINE OF EXISTING PAVEMENT, AS NOTED.

COORDINATES AND BEARINGS ON THIS PLAT ARE ORIENTED TO THE WISCONSIN COORDINATE SYSTEM SOUTH ZONE. ALL PLAT DISTANCES ARE GROUND LENGTH AND MAY BE CONVERTED TO GRID LENGTH BY MULTIPLYING THE DISTANCE BY THE GRID FACTOR PROVIDED ON THE DETAIL SHEET(S).

RIGHT OF WAY MONUMENTS ARE TYPE 2 AND ARE PLACED PRIOR TO OR AT THE TIME OF LAND TITLE TRANSFER.

RIGHT OF WAY BOUNDARIES ARE DEFINED WITH COURSES OF THE PERIMETER OF THE HIGHWAY LANDS REFERENCED TO THE U.S. PUBLIC LAND SURVEY OR OTHER "SURVEYS OF PUBLIC RECORDS".

END RELOCATION ORDER
478.47' N. OF AND 533.09' W. OF THE CENTER OF SEC. 27, T-3-N, R-4-W.

BEGIN RELOCATION ORDER
484.70' S. OF AND 1354.86' W. OF THE E. 1/4 COR. OF SEC. 4, T-2-N, R-3-W.

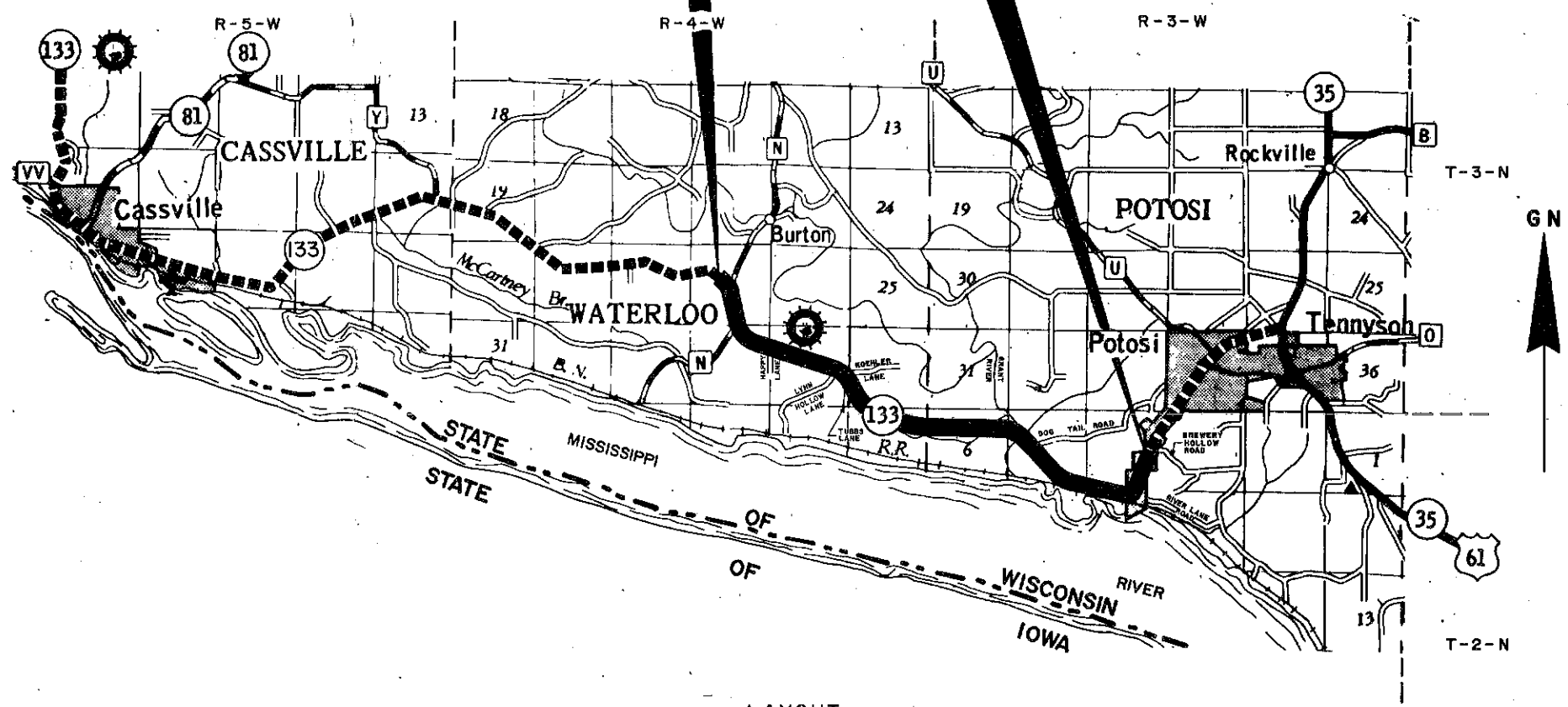

LAYOUT
SCALE
0 1 2
MILES

Total Net Length of Centerline = 7.278 Mi.

REVISION DATE	STATE OF WISCONSIN DEPARTMENT OF TRANSPORTATION
1-12-93 N.C.	APPROVED: DATE: 4/15/92 Kevin Chaniet for DISTRICT DIRECTOR P.E.

WISDOT/VEHICLE NO. 50

SCHEDULE OF LANDS & INTERESTS REQUIRED

AREAS SHOWN IN THE TOTAL ACRES COLUMN MAY BE APPROXIMATE AND ARE DERIVED FROM TAX ROLLS OR OTHER AVAILABLE SOURCES AND MAY NOT INCLUDE LANDS OF THE OWNER WHICH ARE NOT CONTIGUOUS TO THE AREA TO BE ACQUIRED.

PARCEL NUMBER	SHEET NUMBER	OWNER (S)	INTEREST REQUIRED	TOTAL ACRES OR S.F.	R/W ACRES OR S.F. REQUIRED NEW	EXISTING	TOTAL	TOTAL ACRES OR S.F.REM.	H.E. T.L.E., P.L.E. ACRES OR S.F.
1	4.5-4.7	MARK S. BODE	FEE	137.50	2.98	2.20	5.18	132.32	---
2	4.6	ROBERT ALLEN HORNER	FEE	9.10	0.27	0.60	0.87	8.23	---
3	4.6	CELESTINE C. & VIOLA H. WINKLER, VENDOR MARK F. DEVENS, PURCHASER	FEE	115.85	0.09	0.38	0.47	115.38	---
4	4.6	NORBERT W. & LEONA L. STOKER	FEE & T.L.E.	1.06	0.15	---	0.15	0.91	0.04
5									
6	4.6	HATTIE C. HORNER	FEE	0.39	0.39	---	0.39	0.00	---
7	4.6-4.8	CHICAGO, BURLINGTON & NORTHERN RAILROAD COMPANY	AGREEMENT & H.E.	---	---	---	---	---	7.62
8	4.6	UNITED STATES OF AMERICA	FEE	0.09	0.09	---	0.09	0.00	---
9									
10									
11	4.7	DAWN M. & PETER J. REYNOLDS	FEE	8.05	0.39	---	0.39	7.66	---
12	4.7	DARWIN E. THIER	FEE	6.10	0.79	---	0.79	5.31	---
13	4.7	MARY F. BRADY	FEE	14.80	0.54	---	0.54	14.26	---
14	4.8	VICTOR H. SCHAEFER	FEE	31.20	1.12	0.14	1.26	29.94	---
15									
16	4.8	OTTO B. & BETTY MAAHS, VENDOR CARL & DORTHEA BLINDERT, PURCHASER	FEE & T.L.E.	1.46	---	0.78	0.78	0.68	0.10
17	4.8 & 4.9	JAMES F. & CAROLYN A. BOYLE	FEE	58.37	1.55	1.53	3.08	55.29	---
18	4.8 & 4.9	THOMAS G. & ARLENE P. LORD, VENDOR WARREN A. SCHROEDER & SHIRLEY VON BEHREN, PURCHASER	FEE	5.51	0.11	0.95	1.06	4.45	---
19	4.9	THOMAS G. & ARLENE P. LORD, VENDOR GLENN L. CHAMBERS, JR., PURCHASER	FEE	0.66	0.02	0.24	0.26	0.40	---
20									
21	4.9	MAZIE TAYLOR	FEE	11.00	0.23	1.37	1.60	9.40	---
22	4.9	MAZIE TAYLOR, VENDOR NICKIE L. & ANN F. PITZER, PURCHASER	FEE & T.L.E.	79.40	1.25	2.36	3.61	75.79	0.12
23	4.9 & 4.10	RICHARD J. & CAROLE L. KIEFER	FEE	11.13	0.63	1.14	1.77	9.36	---
24	4.9 & 4.10	BERNARD & JACKIE BLINDERT	FEE & T.L.E.	9.50	0.39	0.58	0.97	8.53	0.18
25									
26	4.10 & 4.11	JACK L. & MARY ANN LEAKE & JOSEPH G. ALTEPETER, VENDOR RICHARD W. & ESTHER A. FARNUM, PURCHASER & VENDOR TO DAVID HEBER, PURCHASER	FEE	193.78	3.76	6.03	9.79	183.99	---
27	4.10 & 4.11	ROGER D. CAMMACK & RICHARD B. CAMMACK	FEE	74.00	2.79	2.37	5.16	68.84	---
28	4.12	LYLE O. DENNISON	FEE	6.61	0.38	0.37	0.75	5.86	---
29	4.12	JOHN F. & PAULA A. ERICKSON	FEE	24.15	0.49	0.42	0.91	23.24	---
30									
31	4.12	JAMES J. KROGMAN	FEE	82.50	5.60	1.49	7.09	75.41	---
32	4.12	JEROME REDING	FEE	68.00	0.28	0.47	0.75	67.25	---
33	4.13	ROBERT J. & DEL ROSE SCHMITT, SELLER AMERICAN TRUST & SAVINGS BANK, TRUSTEE FOR PAUL PECHOUS, M.D., P.C., PROFIT SHARING TRUST, BUYER	FEE	41.03	0.32	0.56	0.88	40.15	---
34	4.13	ROBERT J. & DEL ROSE SCHMITT	FEE	172.82	1.88	4.24	6.12	166.70	---
35									
36	4.13	DIANE LINDHOLM, ET AL	FEE	2.74	0.15	1.03	1.18	1.56	---
37	4.14	LYLE & PATRICIA JOHNSON	FEE	8.29	0.13	0.22	0.35	7.94	---
38	4.14 & 4.15	DONALD & NANCY JOHNSON	FEE	164.35	0.50	2.44	2.94	161.41	---
39	4.14	JON L. & GWENDOLYN M. JOHNSON	FEE & T.L.E.	9.60	0.56	1.14	1.70	7.90	0.03
40									
41	4.14	EDWARD W. & BERTHA M. KIRCHBERG, SELLER MICHAEL E. & MARGARET FRIEDMAN, BUYER	FEE & T.L.E.	0.75	0.03	0.35	0.38	0.37	0.08
42	4.14	LEONA R. FRIEDMAN	FEE & T.L.E.	0.60	0.01	0.07	0.08	0.52	0.02
43	4.14 & 4.15	MARITA SCHULTZ & JOHN SOARDS	FEE & T.L.E.	4.29	0.41	0.72	1.13	3.16	0.02
44	4.15	JAMES R. & CLAUDETTE BENNETT	FEE & T.L.E.	27.11	0.40	1.68	2.08	25.03	0.16
45									
46	4.15	JOSEPH KOEHLER, VENDOR CONRAD C. KOEHLER, PURCHASER, a/k/a CONRAD CARL KOEHLER	FEE	49.91	0.33	0.92	1.25	48.66	---
47	4.15 & 4.16	MERLIN B. BRANDT	FEE	143.00	0.78	2.14	2.92	140.08	---
48	4.15	LYLE JOHNSON, VENDOR, SELLER ROBERT & DEL ROSE SCHMITT, BUYER	FEE	142.00	0.06	0.30	0.36	141.64	---
49	4.16	CARROLL W. RALSTON, SELLER JAMES W. & BARBARA J. BERNTGEN, BUYER	FEE & T.L.E.	0.84	---	0.37	0.37	0.47	0.04
50									
51	4.16	RICK R. & KATHRYN A. SCHAAL	FEE	1.97	0.07	0.39	0.46	1.51	---
52	4.16	PEA RIDGE FARMS, INC.	FEE	241.94	1.02	2.74	3.76	238.18	---
53	4.16	HARLEY R. WALTER	FEE	2.00	0.06	0.22	0.28	1.72	---
54	4.16	HOWARD H. WALTER, ET AL, VENDORS THEODORE J. & JEAN M. DROESSLER, PURCHASER	FEE	37.79	0.43	0.75	1.18	36.61	---
55									
56	4.16	ROGER W. TAYLOR	FEE	3.25	0.08	0.30	0.38	2.87	---
57	4.16	NORMAN L. & DOROTHY L. SCHAAL	FEE	45.00	0.01	0.02	0.03	44.97	---
58	4.17	RAYMOND & HELEN A. LITSCHER, SELLER THOMAS L. SEDGWICK, BUYER	FEE & T.L.E.	100.00	0.90	3.03	3.93	96.07	0.06
59	4.17-4.19	JOSEPH A. GROSSER	FEE & T.L.E.	524.00	3.41	8.46	11.87	512.13	0.16
60									

REVISION DATE 1-12-93

ROUTE S.T.H. 133 COUNTY GRANT DATE 4-15-92

R/W PROJECT NUMBER 5205-03-21

FEDERAL PROJECT NUMBER

SHEET NUMBER 4.1

SCHEDULE OF LANDS & INTERESTS REQUIRED

PARCEL NUMBER	SHEET NUMBER	OWNER (S)	INTEREST REQUIRED	TOTAL ACRES OR S.F.	R/W ACRES OR S.F. REQUIRED NEW	EXISTING	TOTAL	TOTAL ACRES OR S.F.REM.	H.E. T.L.E., P.L.E. ACRES OR S.F.
61	4.18 & 4.19	DAVID A. YAGER	FEE	164.06	0.82	2.41	3.23	160.83	---
62	4.18	WALTER & MARCELLA BARTELS, VENDOR JOSEPH F. & LINDA I. BERNTGEN, PURCHASER	T.L.E.	0.50	---	---	---	0.50	0.04
63	4.19	MARCELLA A. CORNELL	FEE & T.L.E.	132.13	0.15	1.54	1.69	130.44	0.10
64	4.19	JEFFERY CORNELL	FEE	10.12	0.52	1.16	1.68	8.44	---
65									
66	4.19 & 4.20	LAWRENCE J. & LINDA A. REYNOLDS	FEE	1.25	0.01	0.42	0.43	0.82	---
67	4.20	MATTHEW P. SCHMITT	FEE	35.85	0.06	0.26	0.32	35.53	---
68	4.20	RICHARD J. & BETTY L. HAUK	FEE	160.00	0.43	1.01	1.44	158.56	---
69									
70									
71									
72									
73									
74									
75									
76	4.5-4.12	WISCONSIN POWER & LIGHT COMPANY	RELEASE OF RIGHTS	---	---	---	---	---	---
77	4.7-4.20	FARMERS TELEPHONE COMPANY	RELEASE OF RIGHTS	---	---	---	---	---	---
78	4.7-4.20	GRANT-LAFAYETTE ELECTRIC COOPERATIVE	RELEASE OF RIGHTS	---	---	---	---	---	---
79	4.6	POTOSI WATER & SEWER UTILITY	RELEASE OF RIGHTS	---	---	---	---	---	---

AREAS SHOWN IN THE TOTAL ACRES COLUMN MAY BE APPROXIMATE AND ARE DERIVED FROM TAX ROLLS OR OTHER AVAILABLE SOURCES AND MAY NOT INCLUDE LANDS OF THE OWNER WHICH ARE NOT CONTIGUOUS TO THE AREA TO BE ACQUIRED.

REVISION DATE 1-12-93

ROUTE	COUNTY	DATE
S.T.H. 133	GRANT	4-15-92

R/W PROJECT NUMBER 5205-03-21

FEDERAL PROJECT NUMBE

REVISION DATE	ROUTE	COUNTY	DATE	R/W PROJECT NUMBER	SHEET NUMBER
1-12-93 N.C.	S.T.H. 133	GRANT	4-15-92	5205-03-21	4.3
	NOT TO SCALE			FEDERAL PROJECT NUMBER	

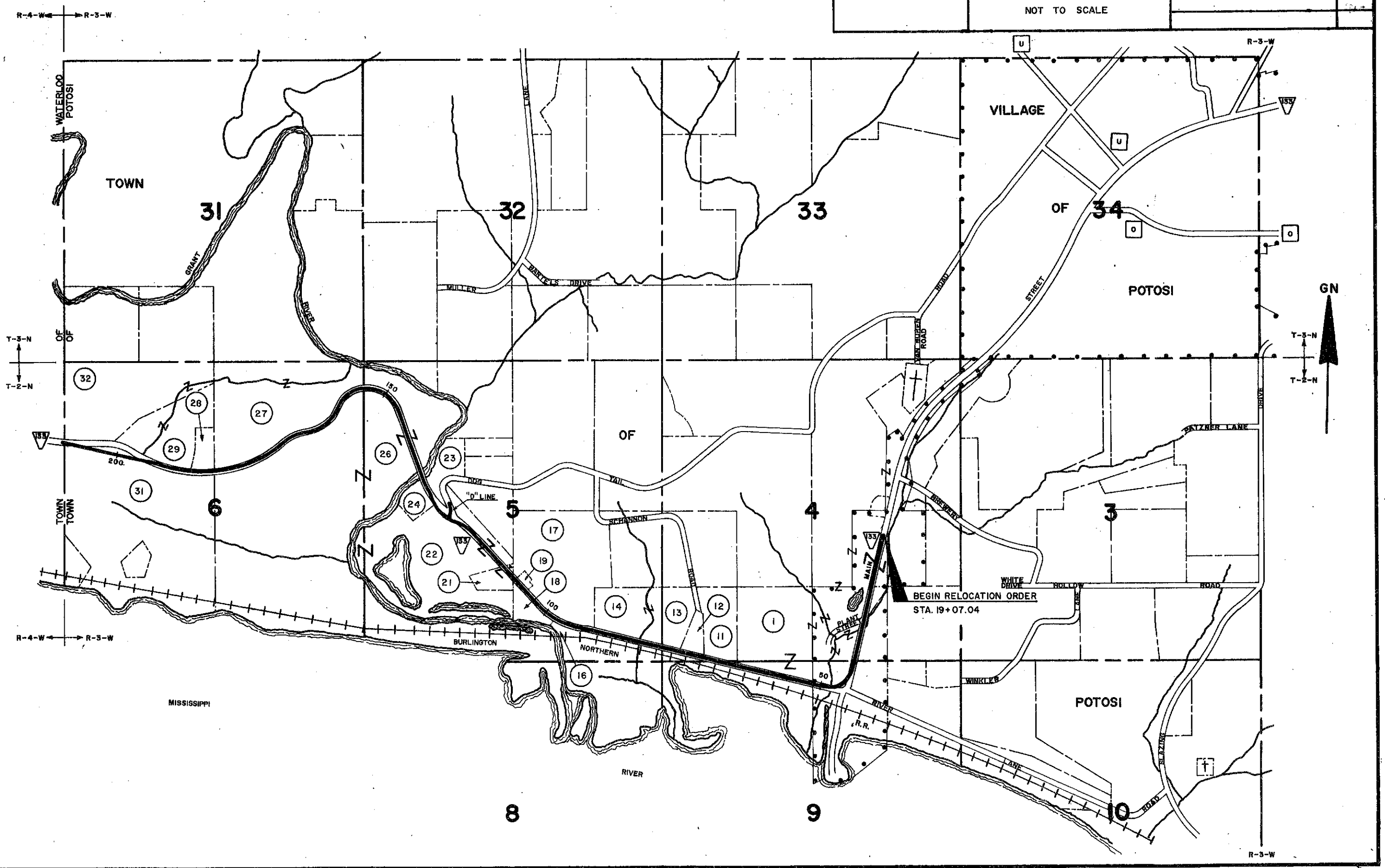

Cat. No 2130-0175

REVISION DATE	ROUTE	COUNTY	DATE	R/W PROJECT NUMBER	SHEET NUMBER
1-12-93 N.C.	S.T.H. 133	GRANT	4-15-92	5205-03-21	4.4
	NOT TO SCALE			FEDERAL PROJECT NUMBER	

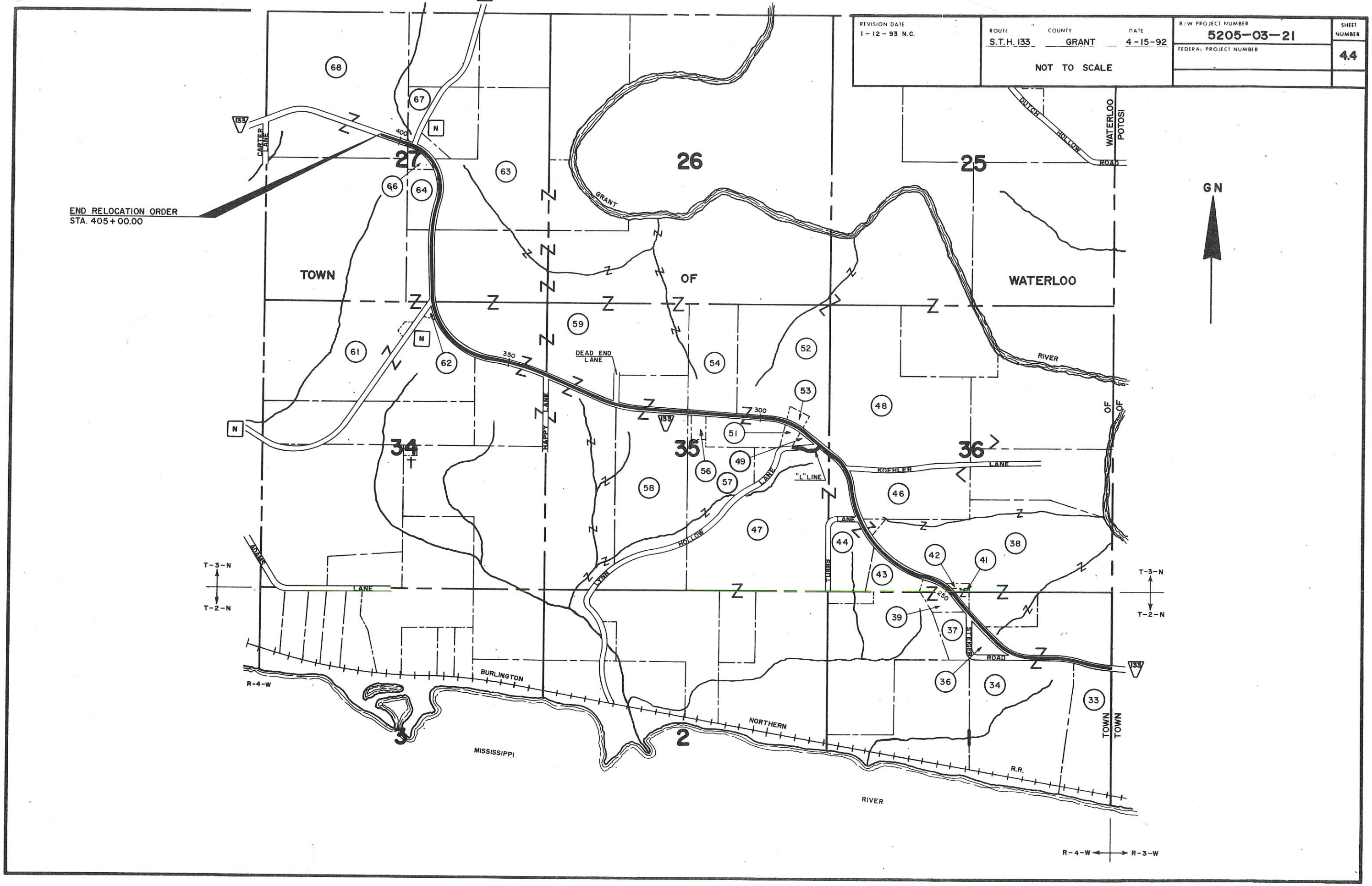

Cat No 2130-0125

REVISION DATE	ROUTE	COUNTY	DATE	R/W PROJECT NUMBER	SHEET NUMBER
1-12-93	S.T.H. 133	GRANT	4-15-92	5205-03-21	4.5
	SCALE, FT. 0 100 200	GRID FACTOR 0.999961		FEDERAL PROJECT NUMBER	

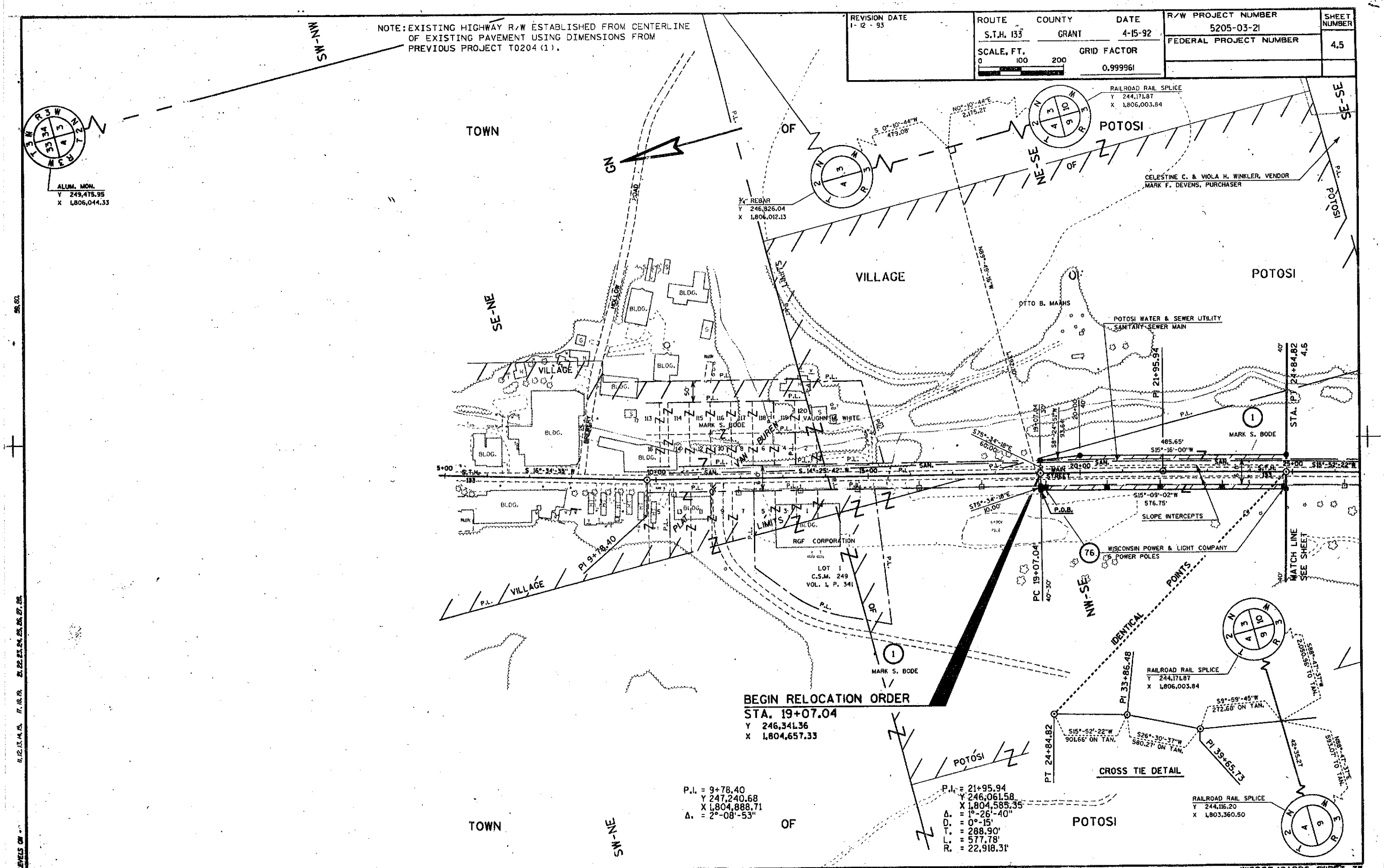

FILE NAME : D152050300:52053405 ORIGINATOR : DOTPGB/DOTDJD PLOT NAME : T52053405 PLOT SCALE : 1"=100'

WISDOT/CADDS SHEET 75

REVISION DATE	ROUTE	COUNTY	DATE	R/W PROJECT NUMBER	SHEET NUMBER
1-12-93	S.T.H. 133	GRANT	4-15-92	5205-03-21	4.6
	SCALE, FT. 0 100 200	GRID FACTOR 0.999961		FEDERAL PROJECT NUMBER	

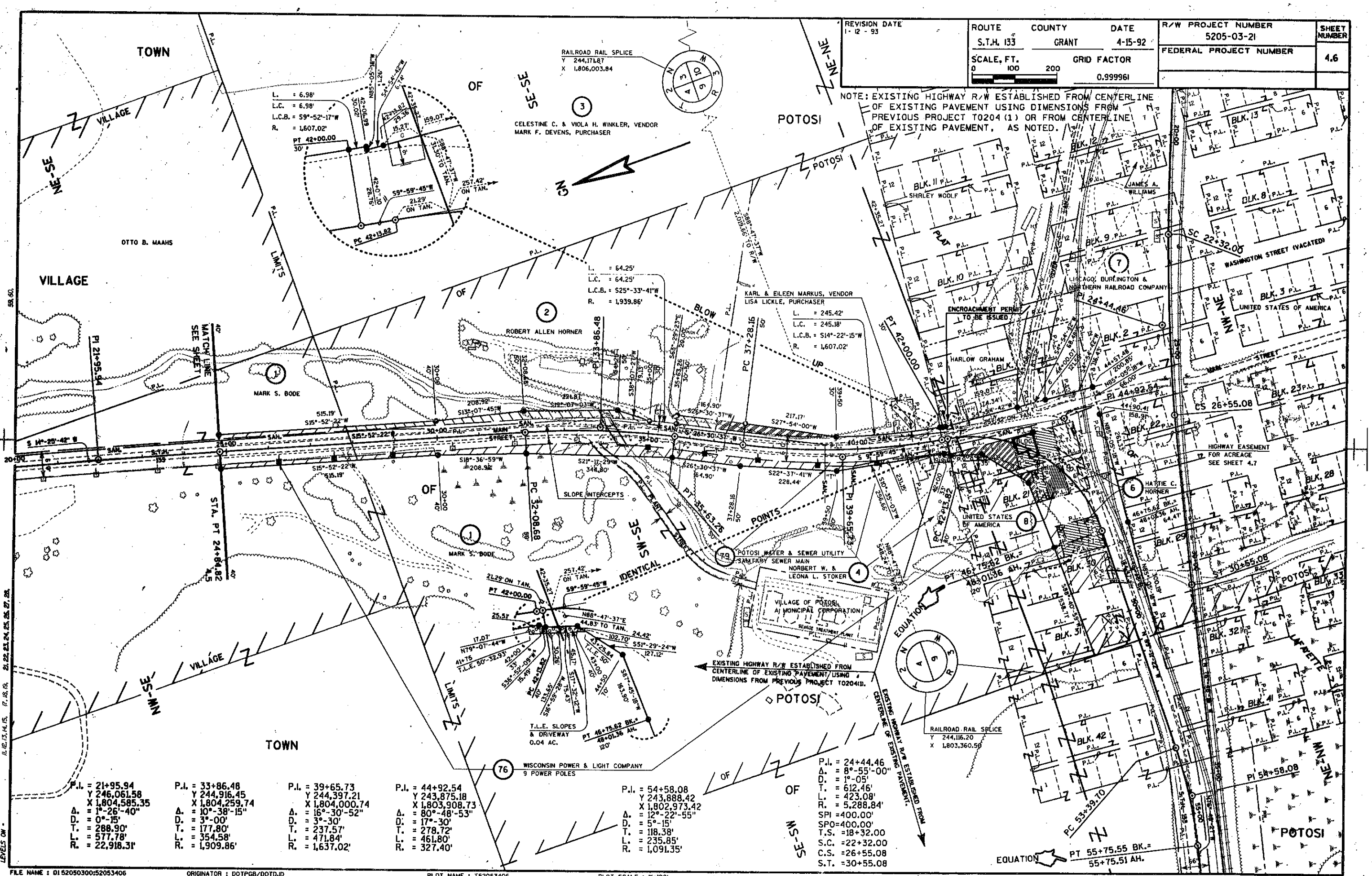

FILE NAME : D152050300:52053406 ORIGINATOR : DOTPGB/DOTDJD PLOT NAME : T52053406 PLOT SCALE : 1"=100'

WISDOT/CADDS SHEET 75

REVISION DATE	ROUTE	COUNTY	DATE	R/W PROJECT NUMBER	SHEET NUMBER
1-12-93	S.T.H. 133	GRANT	4-15-92	5205-03-21	4.7
	SCALE, FT. 0 100 200	GRID FACTOR 0.999961		FEDERAL PROJECT NUMBER	

NOTE: EXISTING HIGHWAY R/W ESTABLISHED FROM CENTERLINE OF EXISTING PAVEMENT.

TOWN OF POTOSI

VILLAGE OF POTOSI

LAFAYETTE

BLK.34 BLK.39 BLK.40 BLK.33 BLK.32 BLK.29 BLK.31 BLK.30 BLK.42

L. = 86.83'
L.C. = 86.80'
L.C.B. = N86°-40'-17"W
R. = 987.93'

L. = 126.67'
L.C. = 126.58'
L.C.B. = N80°-28'-50"W
R. = 987.93'

UNITED STATES OF AMERICA

MISSISSIPPI RIVER

GOVT LOT 1

PI 54+58.08

DEDICATED FOR STREETS AND ALLEYS BY SUBDIVISION PLAT

CHICAGO, BURLINGTON & NORTHERN RAILROAD COMPANY

2,698.06' S76°-48'-18"E

HIGHWAY EASEMENT 7.62 AC.

S88°-30'-14"E 997.08' TO R/W

S88°-30'-14"E 103.59' TO R/W

PI 73+69.91

ALUM. MON. Y 244,184.88 X 1,800,731.05

N76°-48'-27"W 924.49'

N76°-48'-27"W 870.02'

N76°-48'-27"W 869.42'

N76°-14'-06"W 601.37'

N76°-14'-06" W 600.23'

N13°-11'-34"E 121.00'

S13°-11'-34"W 121.00'

N88°-30'-14"W 1036.50' TO R/W

N88°-30'-14"W 493.28' TO R/W

N0°-09'-08"W 25.61' TO R/W

S0°-09'-08"E 103.02' TO R/W

S88°-40'-59"W 538.71'

N82°-59'-54"W 213.82'

N44°-54'-42"E 174.85'

N85°-05'-18"W 300.19'

N89°-11'-22"W 152.20'

N76°-48'-27"W 571.71'

352.78'

416.31'

SLOPE INTERCEPTS

PT 55+75.55 BK.
55+75.51 AH.

PC 55+35.70

EQUATION

PI 79+70.63

VICTOR H. SCHAEFER

DARWIN E. THIER

MARY F. BRADY

DAWN M. & PETER J. REYNOLDS

ROBERT W. & MARY JOHNSON

SCHANNON RD.

RAILROAD RAIL SPLICE
Y 244,116.20
X 1,803,360.50

76 WISCONSIN POWER & LIGHT COMPANY
EASEMENT RELEASE, ALL PARCELS

77 FARMER'S TELEPHONE COMPANY
EASEMENT RELEASE, ALL PARCELS

78 GRANT-LAFAYETTE ELECTRIC COOPERATIVE
EASEMENT RELEASE, ALL PARCELS

P.I. = 54+58.08
Y 243,888.42
X 1,802,973.42
Δ. = 12°-22'-55"
D. = 5°-15'
T. = 118.38'
L. = 235.85'
R. = 1,091.35'

P.I. = 73+69.91
Y 244,324.94
X 1,801,111.19
Δ. = 0°-34'-21"

P.I. = 79+70.63
Y 244,467.87
X 1,800,527.75
Δ. = 1°-19'-37"

1" IRON PIPE
Y 246,832.48
X 1,800,724.02

VILLAGE OF POTOSI
A MUNICIPAL CORPORATION

NE-NW SE-SW SW-SE MS-MS

LEVELS ON: 11,12,13,14,15, 17,18,19, 21,22,23,24,25,26,27,28,

REVISION DATE	ROUTE	COUNTY	DATE	R/W PROJECT NUMBER	SHEET NUMBER
1-12-93	S.T.H. 133	GRANT	4-15-92	5205-03-21	4.8
	SCALE, FT. 0 100 200	GRID FACTOR 0.999961		FEDERAL PROJECT NUMBER	

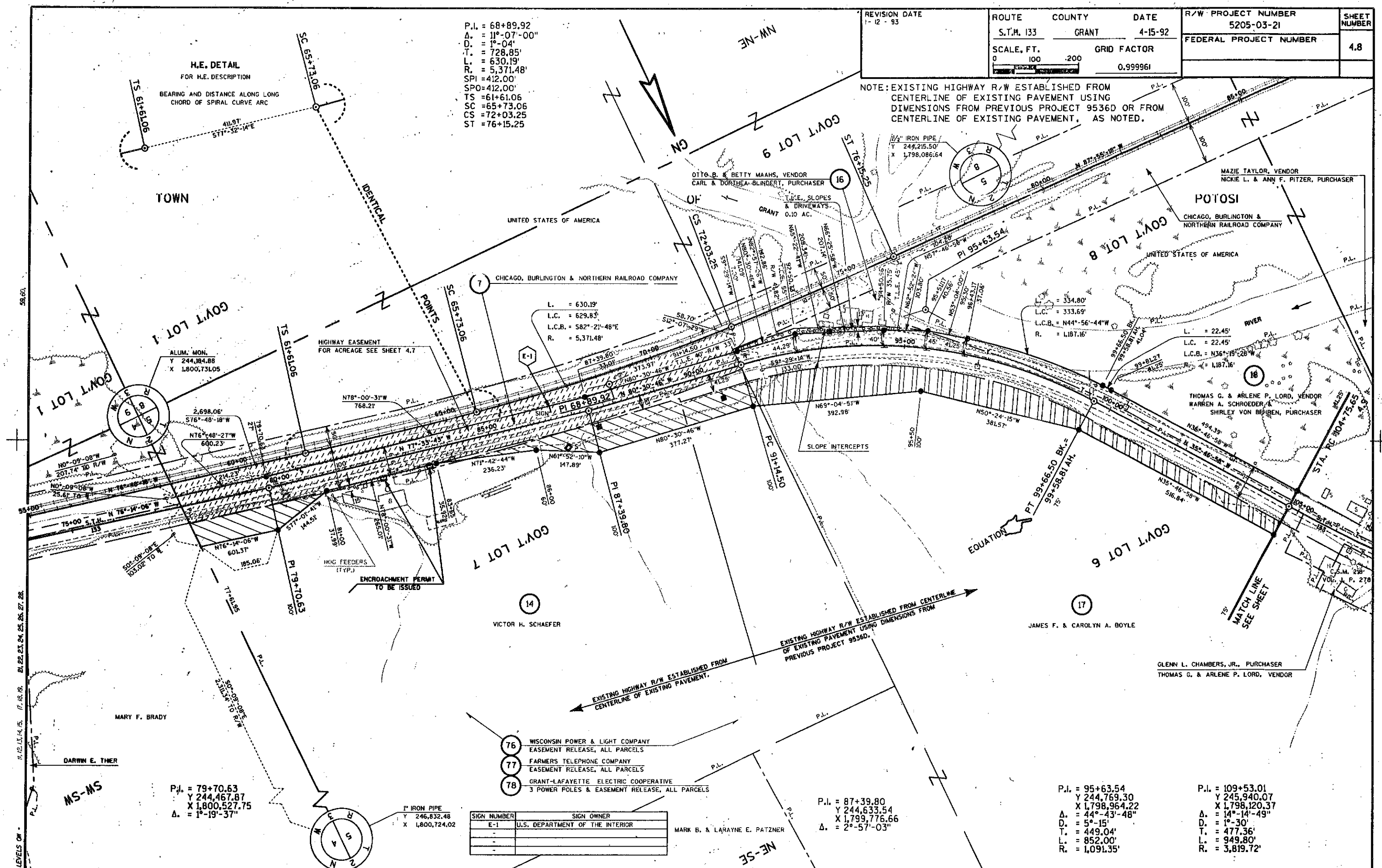

FILE NAME : D152050300:52053408 ORIGINATOR : DOTPGB/DOTDJD PLOT NAME : T52053408 PLOT SCALE : 1"=100'

WISDOT/CADDS SHEET 75

REVISION DATE	ROUTE	COUNTY	DATE	R/W PROJECT NUMBER	SHEET NUMBER
1-12-93	S.T.H. 133	GRANT	4-15-92	5205-03-21	4.9
	SCALE, FT. 0 100 200	GRID FACTOR 0.999961		FEDERAL PROJECT NUMBER	

NOTE: EXISTING HIGHWAY R/W ESTABLISHED FROM CENTERLINE OF EXISTING PAVEMENT USING DIMENSIONS FROM PREVIOUS PROJECT 9536D.

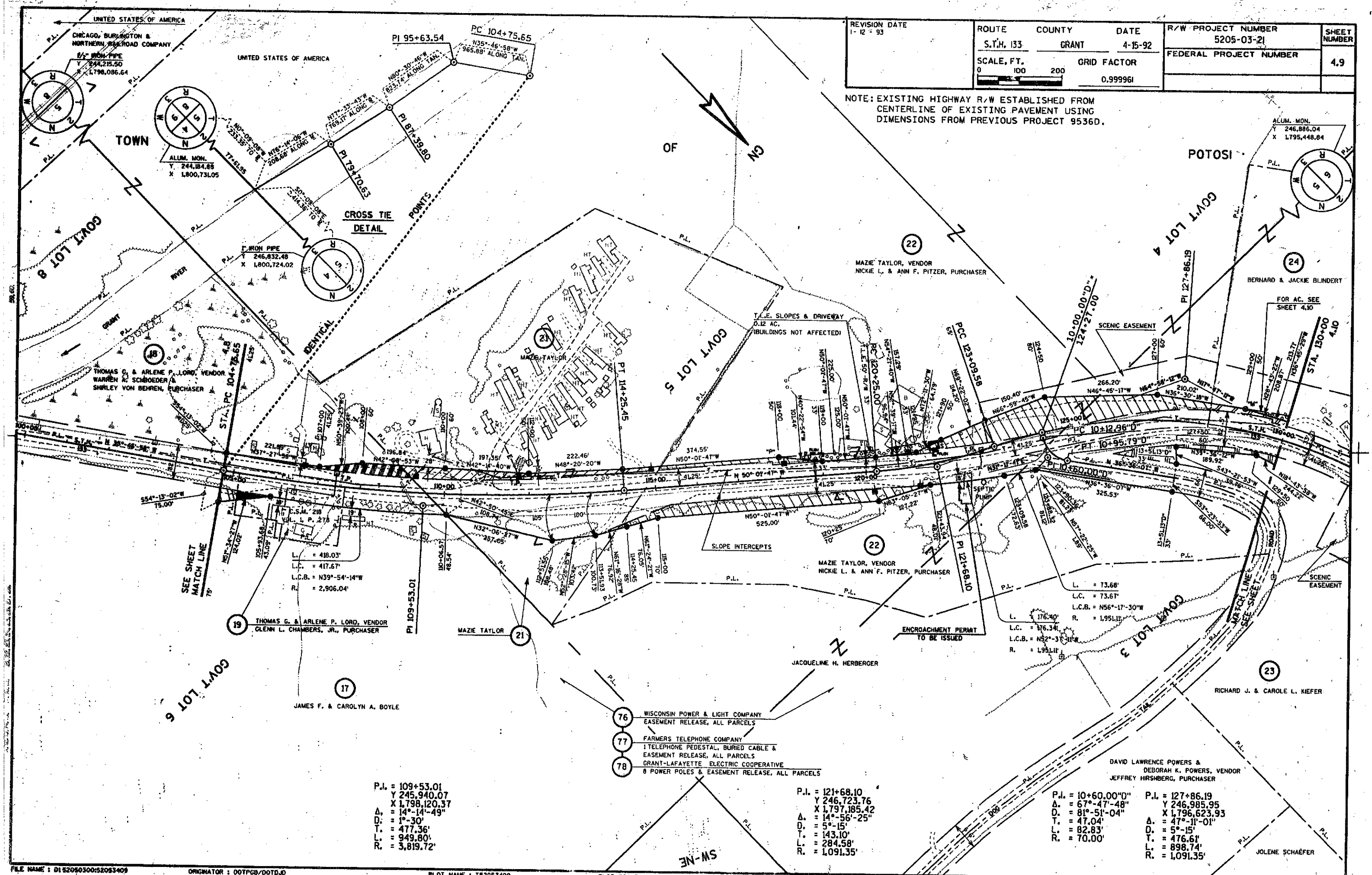

FILE NAME : D:\52050300\52053409 ORIGINATOR : DOTPGB/DOTDJD PLOT NAME : T52053409 PLOT SCALE : 1"=100'

WISDOT/CADDS SHEET 75

REVISION DATE	ROUTE	COUNTY	DATE	R/W PROJECT NUMBER	SHEET NUMBER
1-12-93	S.T.H. 133	GRANT	4-15-92	5205-03-21	4.10
	SCALE: FT. 0 100 200	GRID FACTOR 0.999961		FEDERAL PROJECT NUMBER	

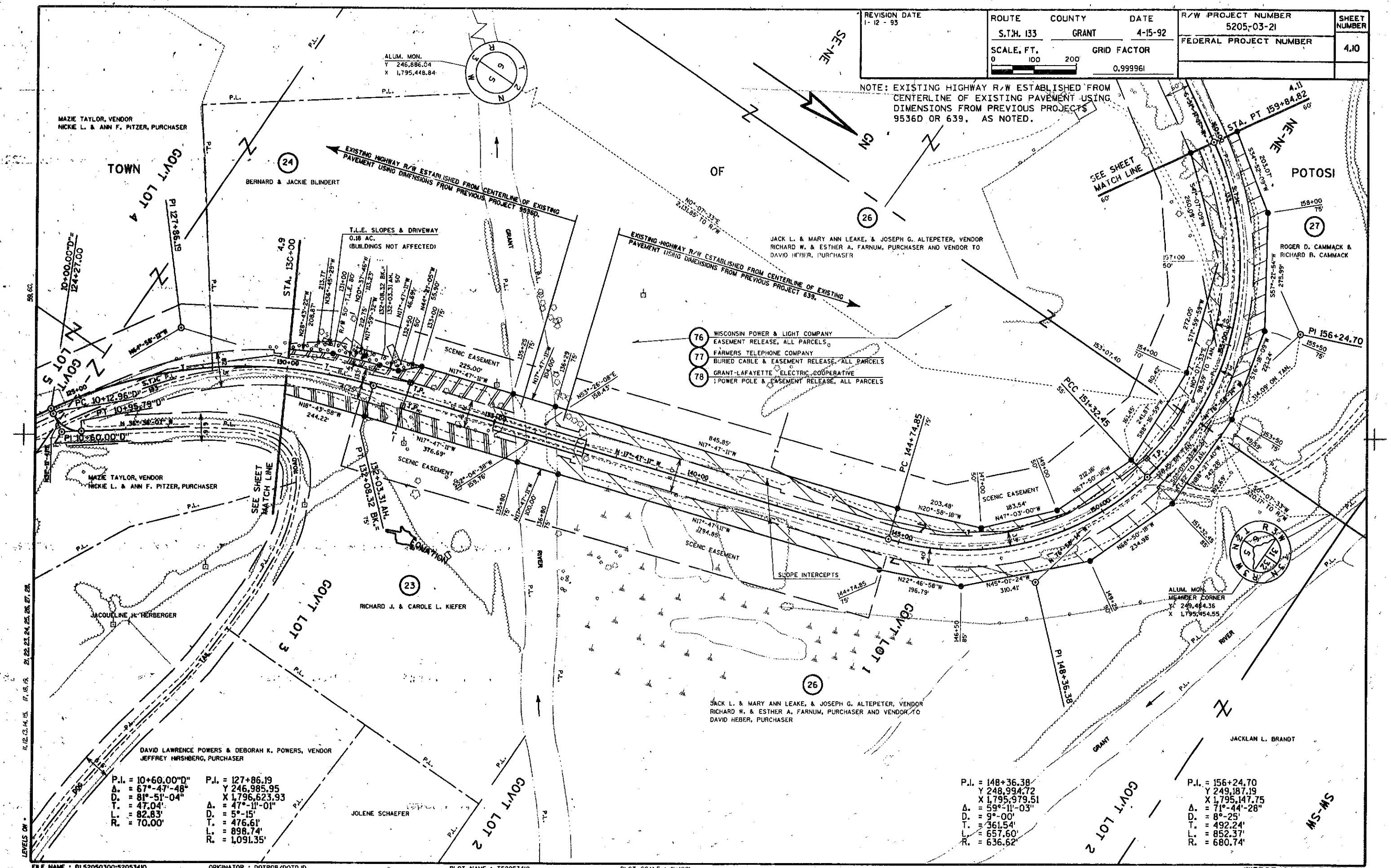

FILE NAME : D1 52050300:52053410 ORIGINATOR : DOTPGB/DOTDJD PLOT NAME : T52053410 PLOT SCALE : 1"=100' WISDOT/CADDS SHEET 75

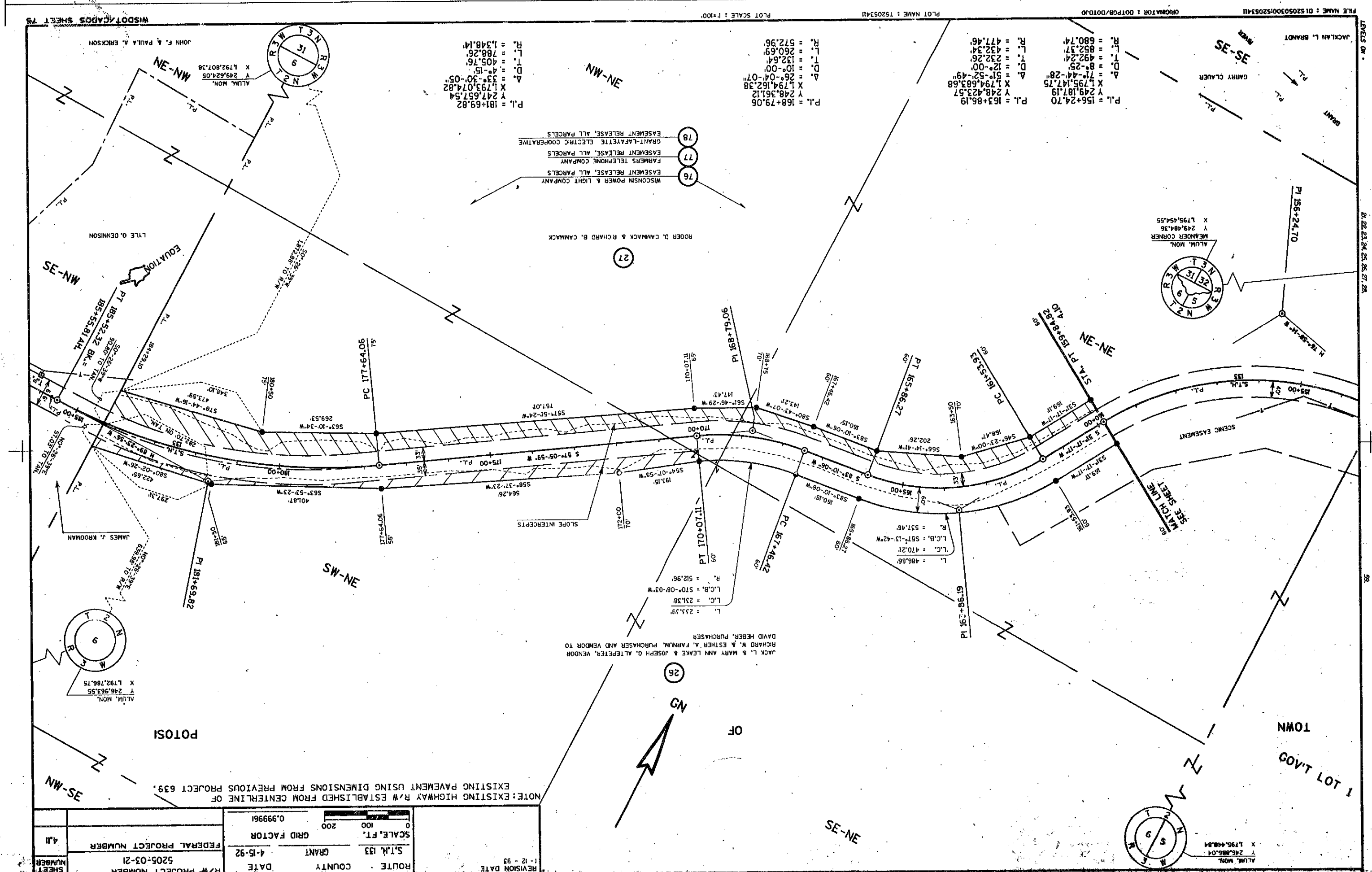
WISDOT/CADDS SHEET 75
PLOT SCALE : 1"=100'
PLOT NAME : T5205341U
ORIENTATION : 00TPCB/DOTLOD
FILE NAME : D:\5205030\00\5205341U
LEVELS ON •
21,22,23,24,25,26,27,28,
JACK L.AN L. BRANDT
GARRY CLAUDER
GRANT
RIVER
SE-SE
P.L. = 156+24.70
Y 249,187.19
X L795,147.75
Δ. = 7°-44'-28"
D. = 8°-25'
T. = 492.24'
L. = 852.37'
R. = 680.74'
P.L. = 163+86.19
Y 248,423.57
X L,794,683.68
Δ. = 51°-52'-49"
D. = 12°-00'
T. = 232.26'
L. = 432.34'
R. = 477.46'
P.L. = 168+79.06
Y 248,361.12
X L,794,162.38
Δ. = 26°-04'-07"
D. = 10°-00'
T. = 132.64'
L. = 260.69'
R. = 572.96'
P.L. = 181+69.82
Y 247,657.54
X L,793,074.82
Δ. = 33°-30'-05"
D. = 4°-15'
T. = 405.76'
L. = 788.26'
R. = 1,348.14'
ALUM. MON.
MEANDER CORNER
Y 249,404.36
X L795,454.55
PI 156+24.70
N 76°-56'-14" W
ALUM. MON.
Y 249,624.05
X L,792,807.36
JOHN F. & PAUL A. A. ERICKSON
NE-NE
STA. PT 159+84.82
4.10
PC 161+53.93
PT 165+86.27
PI 168+79.06
PC 171+46.42
PT 170+07.11
PI 162+85.19
SCENIC EASEMENT
MATCH LINE
SEE SHEET
S 37°-17'-17" W
S 37°-17'-17" W
S 37°-17'-17" W
S 83°-10'-06" W
S 83°-10'-06" W
S 57°-05'-59" W
S 57°-05'-59" W
N 89°-29'-56" W
S.T.H. 133
S.T.H. 133
S.T.H. 133
MN-NE
MN-SE
SE-NE
SW-NE
NW-SE
SE-SE
GOV'T LOT 1
TOWN
OF
POTOSI
N
ALUM. MON.
Y 246,886.04
X L795,448.84
ALUM. MON.
Y 246,963.55
X L792,766.75
ROGER D. CAMMACK & RICHARD B. CAMMACK
(27)
WISCONSIN POWER & LIGHT COMPANY
EASEMENT RELEASE, ALL PARCELS
(76)
FARMERS TELEPHONE COMPANY
EASEMENT RELEASE, ALL PARCELS
(77)
GRANT-LAFAYETTE ELECTRIC COOPERATIVE
EASEMENT RELEASE, ALL PARCELS
(78)
JACK L. & MARY ANN LEAKE & JOSEPH G. ALTEFEIER, VENDOR
RICHARD W. & ESTHER A. FARNUM, PURCHASER AND VENDOR TO
DAVID HEBER, PURCHASER
(26)
LYLE O. DENNISON
JAMES J. KROGMAN
EQUATION
PT 185+52.32 BK.=
PT 185+55.81 AH.
PI 181+69.82
PC 177+64.06
SLOPE INTERCEPTS
NOTE: EXISTING HIGHWAY R/W ESTABLISHED FROM CENTERLINE OF
EXISTING PAVEMENT USING DIMENSIONS FROM PREVIOUS PROJECT 639.
REVISION DATE
(- 12 - 93
ROUTE
S.T.H. 133
COUNTY
GRANT
DATE
4-15-92
SCALE, FT.
0 100 200
GRID FACTOR
0.999961
R/W PROJECT NUMBER
5205-03-21
SHEET NUMBER
4.11
FEDERAL PROJECT NUMBER

REVISION DATE	ROUTE	COUNTY	DATE	R/W PROJECT NUMBER	SHEET NUMBER
1-12-93	S.T.H. 133	GRANT	4-15-92	5205-03-21	4.12
	SCALE, FT. 0 100 200	GRID FACTOR 0.999961		FEDERAL PROJECT NUMBER	

NOTE: EXISTING HIGHWAY R/W ESTABLISHED FROM CENTERLINE OF EXISTING PAVEMENT USING DIMENSIONS FROM PREVIOUS PROJECTS 639 OR 9536D, AS NOTED.

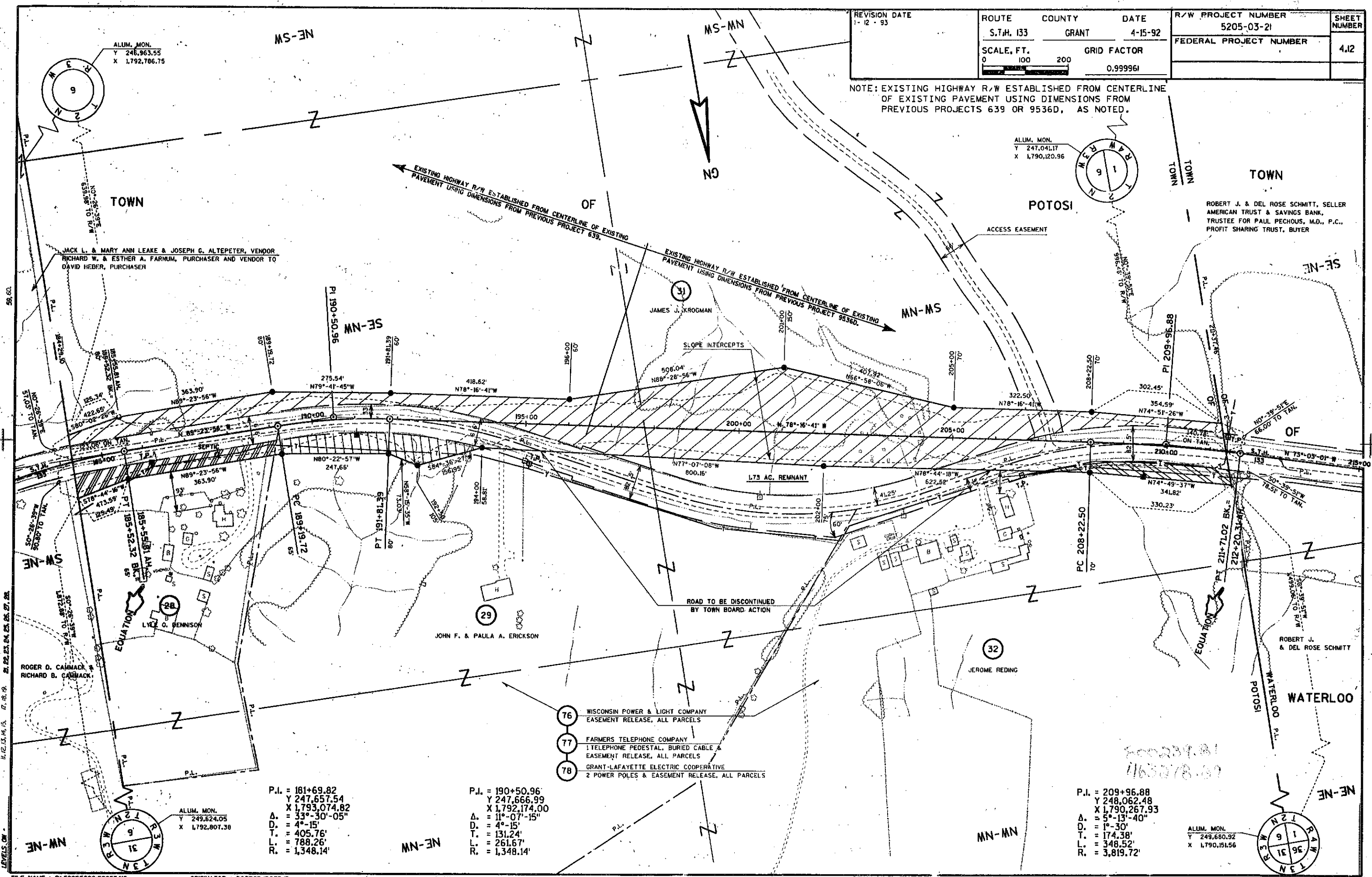

FILE NAME : D152050300:52053412 ORIGINATOR : DOTPGB/DOTOJD PLOT NAME : T52053412 PLOT SCALE : 1"=100'

WISDOT/CADDS SHEET 75

REVISION DATE	ROUTE	COUNTY	DATE	R/W PROJECT NUMBER	SHEET NUMBER
1-12-93	S.T.H. 133	GRANT	4-15-92	5205-03-21	4.13
	SCALE. FT. 0 100 200	GRID FACTOR 0.999961		FEDERAL PROJECT NUMBER	

NOTE: EXISTING HIGHWAY R/W ESTABLISHED FROM CENTERLINE OF EXISTING PAVEMENT USING DIMENSIONS FROM PREVIOUS PROJECT 9536D.

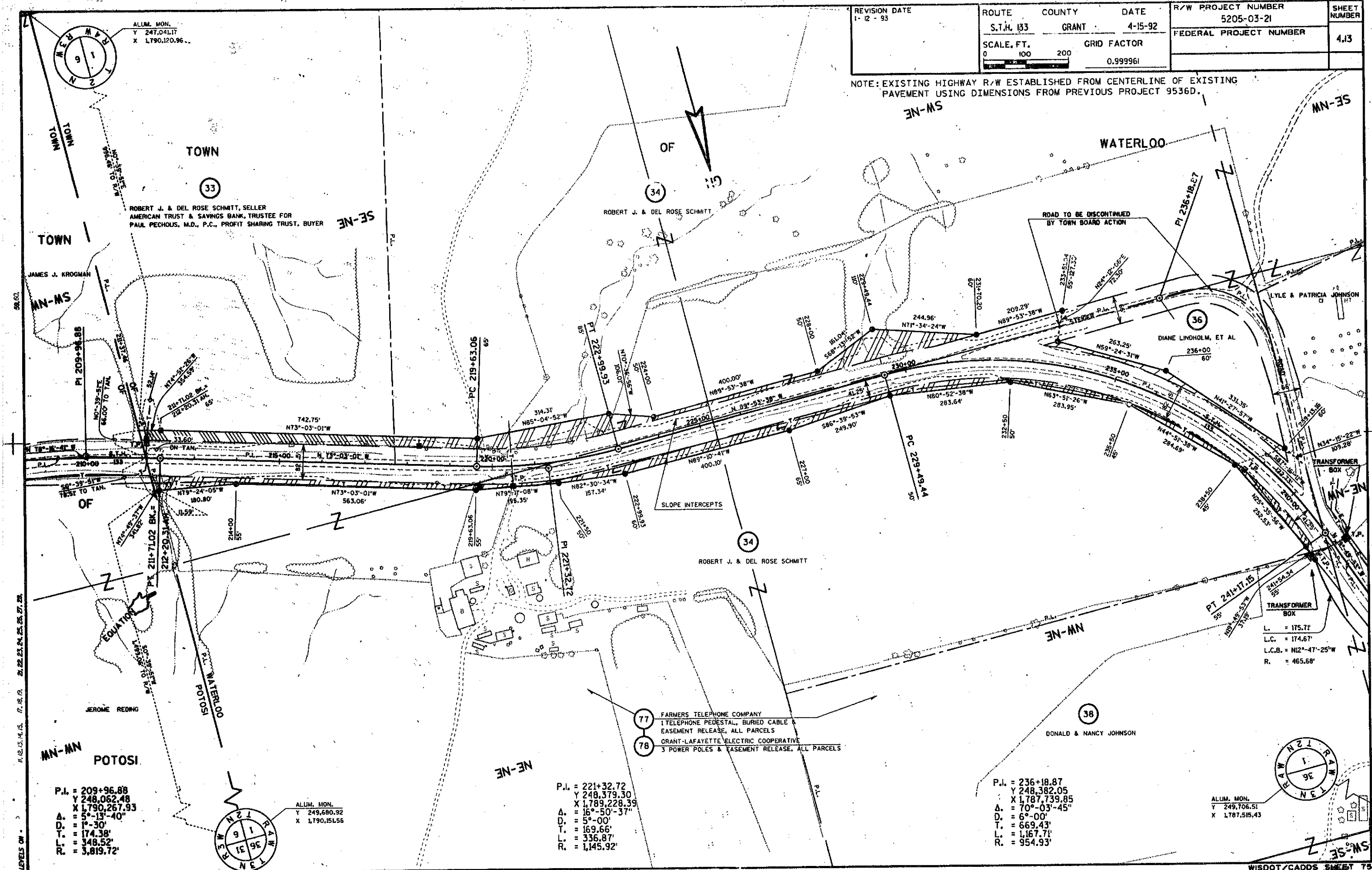

FILE NAME : D:\2205030\5205413 ORIGINATOR : DOTPGB/DOTDJD PLOT NAME : T52053413 PLOT SCALE : 1"=100'

WISDOT/CADDS SHEET 75

REVISION DATE	ROUTE	COUNTY	DATE	R/W PROJECT NUMBER	SHEET NUMBER
1-12-93	S.T.H. 133	GRANT	4-15-92	5205-03-21	4.14
	SCALE, FT. 0 100 200	GRID FACTOR 0.999961		FEDERAL PROJECT NUMBER	

NOTE: EXISTING HIGHWAY R/W ESTABLISHED FROM CENTERLINE OF EXISTING PAVEMENT USING DIMENSIONS FROM PREVIOUS PROJECT 9536D.

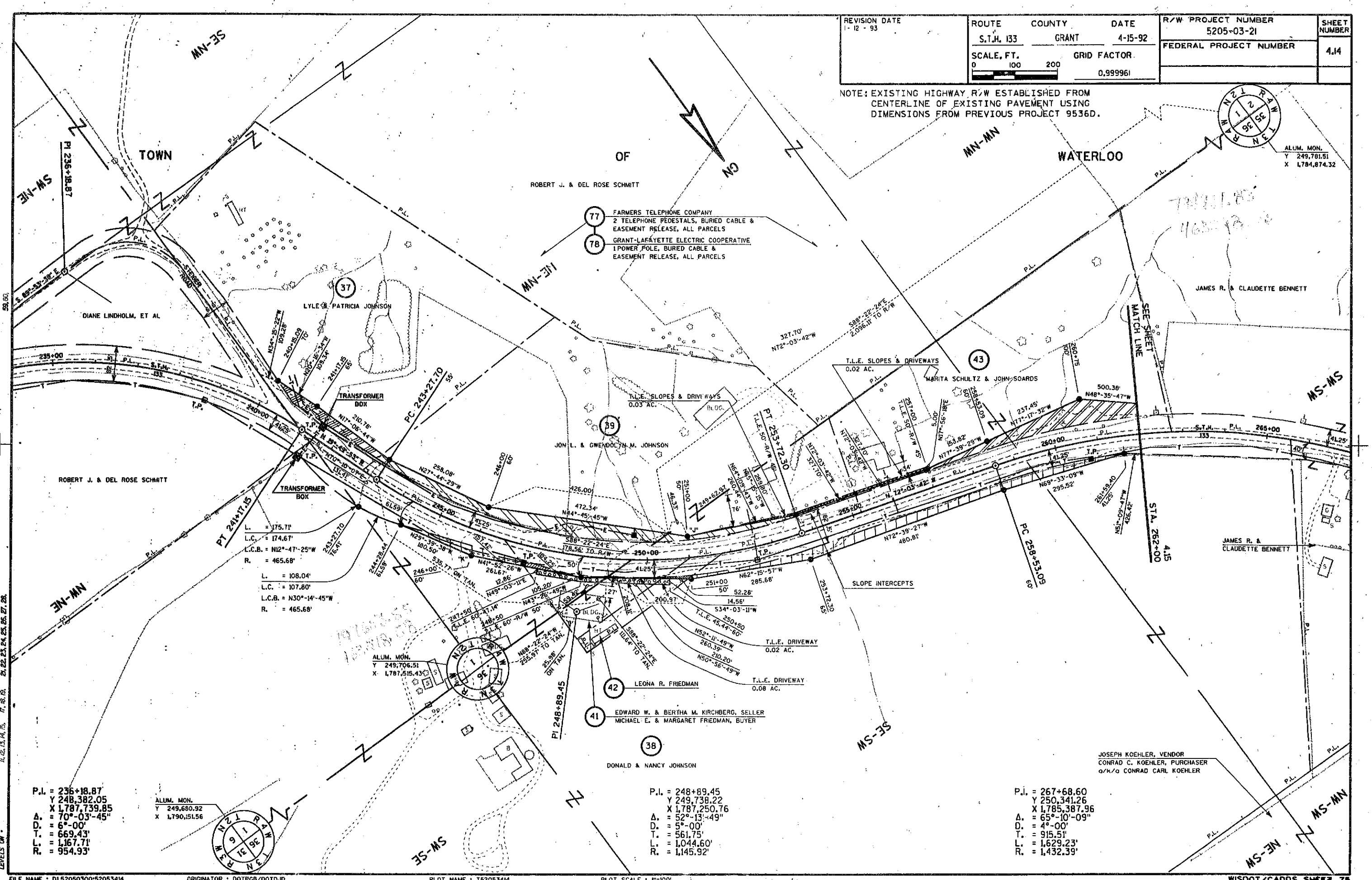

FILE NAME : D152050300:52053414 ORIGINATOR : DOTPGB/DOTDJD PLOT NAME : T52053414 PLOT SCALE : 1"=100'

WISDOT/CADDS SHEET 75

REVISION DATE	ROUTE	COUNTY	DATE	R/W PROJECT NUMBER	SHEET NUMBER
1-12-93	S.T.H. 133	GRANT	4-15-92	5206-03-21	4.15
	SCALE, FT. 0 100 200	GRID FACTOR 0.999961		FEDERAL PROJECT NUMBER	

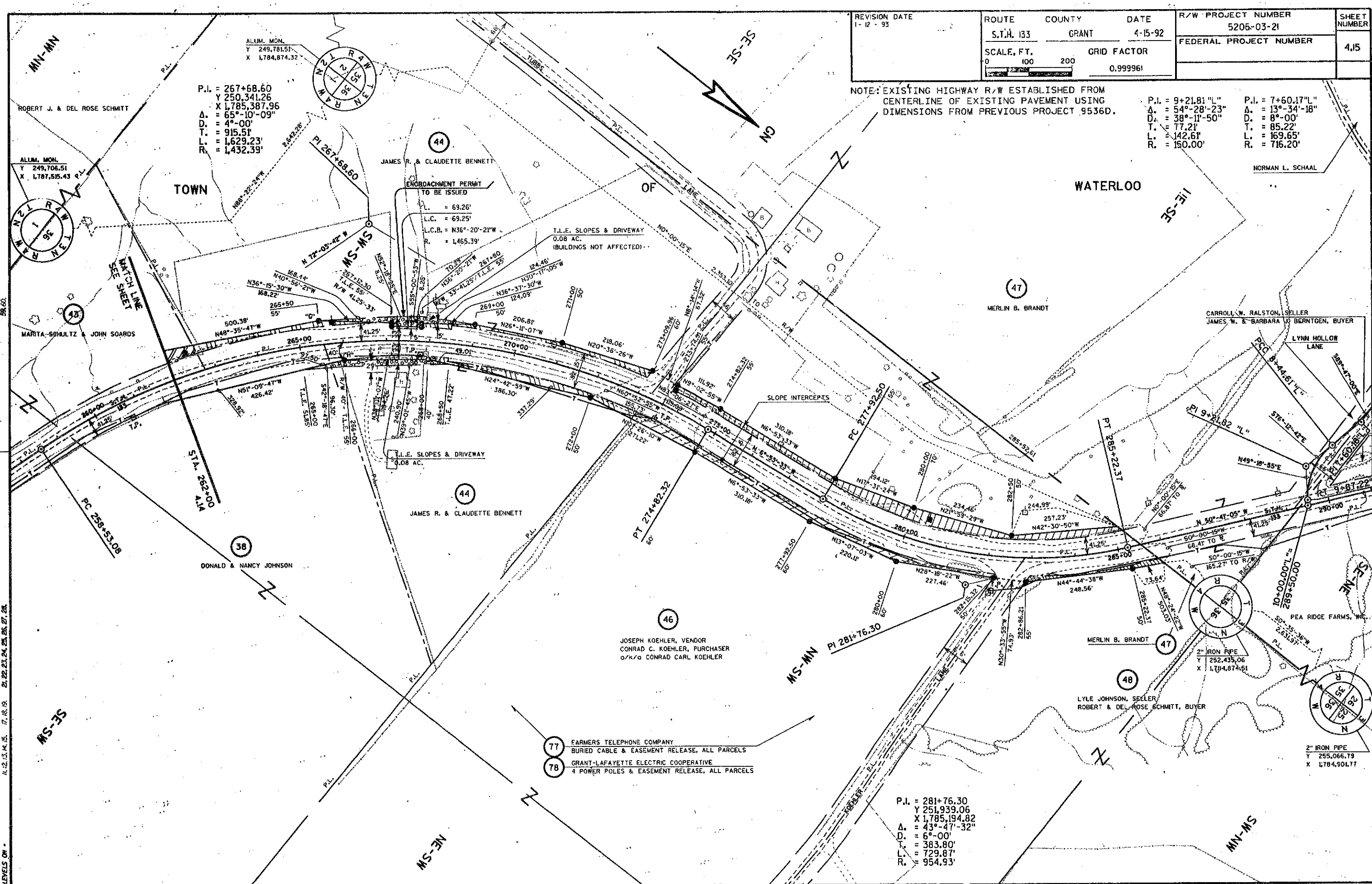

FILE NAME : D152050300:52053415 ORIGINATOR : DOTPGB/DOTDJD PLOT NAME : T52053415 PLOT SCALE : 1"=100' WISDOT/CADDS SHEET 75

4.15

REVISION DATE	ROUTE	COUNTY	DATE	R/W PROJECT NUMBER	SHEET NUMBER
- 12 - 93	S.T.H. 133	GRANT	4-15-92	5205-03-21	4.16
	SCALE, FT. 0 100 200	GRID FACTOR 0.999961		FEDERAL PROJECT NUMBER	

NOTE: EXISTING HIGHWAY R/W ESTABLISHED FROM CENTERLINE OF EXISTING PAVEMENT USING DIMENSIONS FROM PREVIOUS PROJECT 9536D.

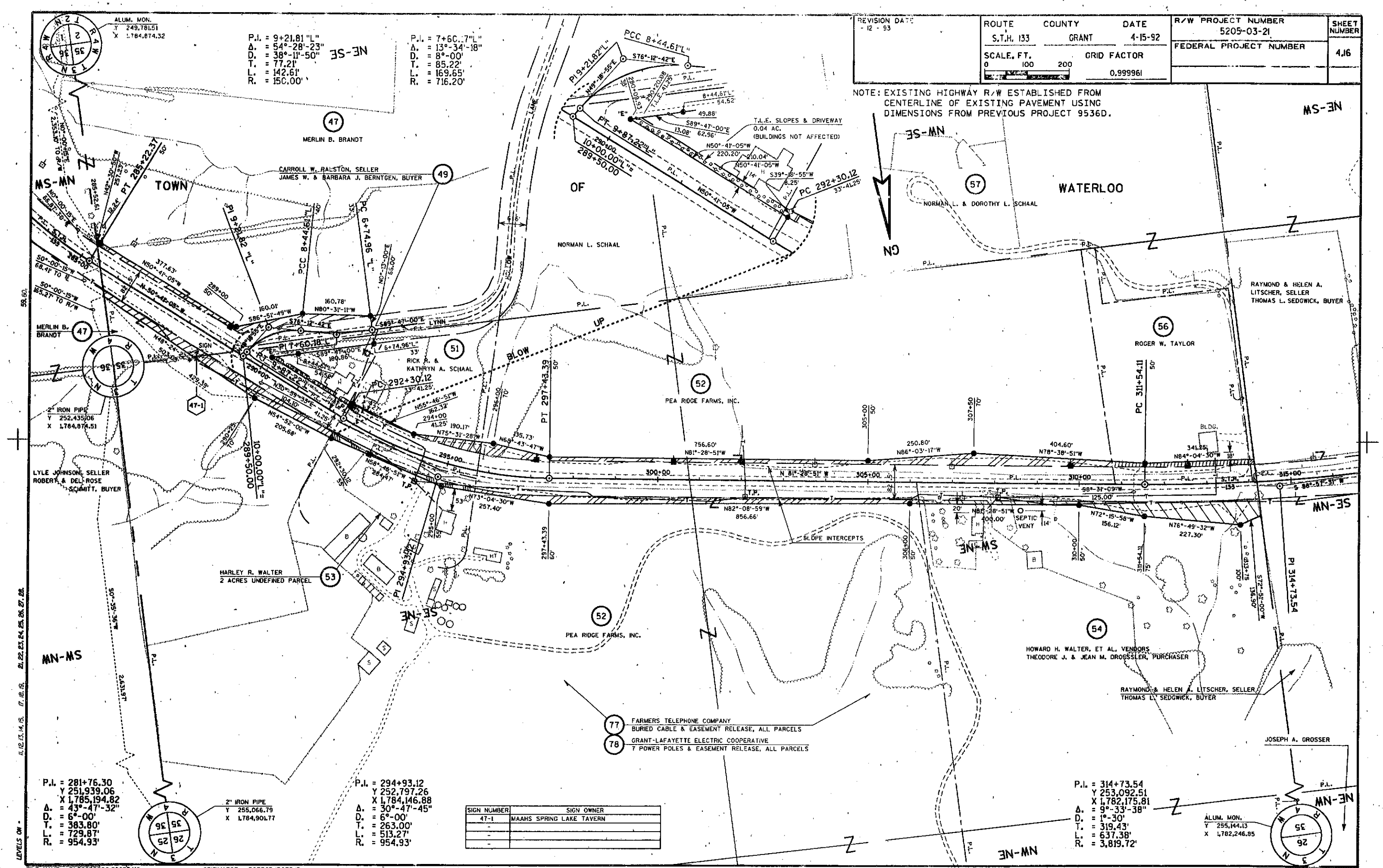

SIGN NUMBER	SIGN OWNER
47-1	MAAHS SPRING LAKE TAVERN
-	
-	
-	

LEVELS ON - 11, 12, 13, 14, 15, 17, 18, 19, 21, 22, 23, 24, 25, 26, 27, 28.

FILE NAME : D152050300:52053416 ORIGINATOR : DOTPGB/DOTDJD PLOT NAME : T52053416 PLOT SCALE : 1"=100'

WISDOT/CADDS SHEET 75

4.16

REVISION DATE	ROUTE	COUNTY	DATE	R/W PROJECT NUMBER	SHEET NUMBER
1-12-93	S.T.H. 133	GRANT	4-15-92	5205-03-21	4.17
	SCALE, FT. 0 100 200	GRID FACTOR 0.999961		FEDERAL PROJECT NUMBER	

NOTE: EXISTING HIGHWAY R/W ESTABLISHED FROM CENTERLINE OF EXISTING PAVEMENT USING DIMENSIONS FROM PREVIOUS PROJECT 9536D.

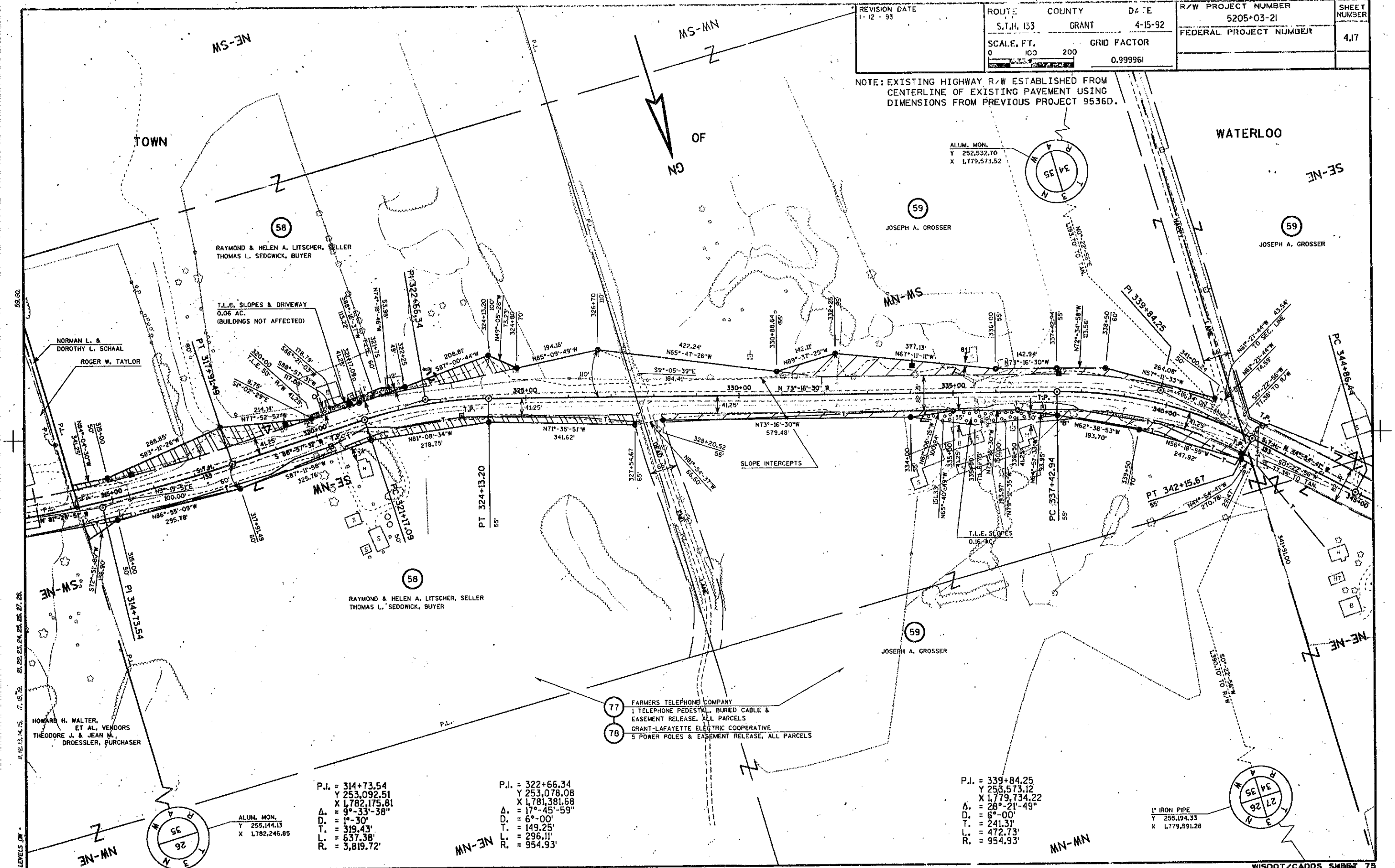

FILE NAME : D152050300:52053417 ORIGINATOR : DOTPGB/DOTDJD PLOT NAME : T52053417 PLOT SCALE : 1"=100' WISDOT/CADDS SHEET 75

4.17

REVISION DATE	ROUTE	COUNTY	DATE	R/W PROJECT NUMBER	SHEET NUMBER
1-12-93	S.T.H. 133	GRANT	4-15-92	5205-03-21	4.18
	SCALE, FT. 0 100 200	GRID FACTOR 0.999961		FEDERAL PROJECT NUMBER	

NOTE: EXISTING HIGHWAY R/W ESTABLISHED FROM CENTERLINE OF EXISTING PAVEMENT USING DIMENSIONS FROM PREVIOUS PROJECT 9536D.

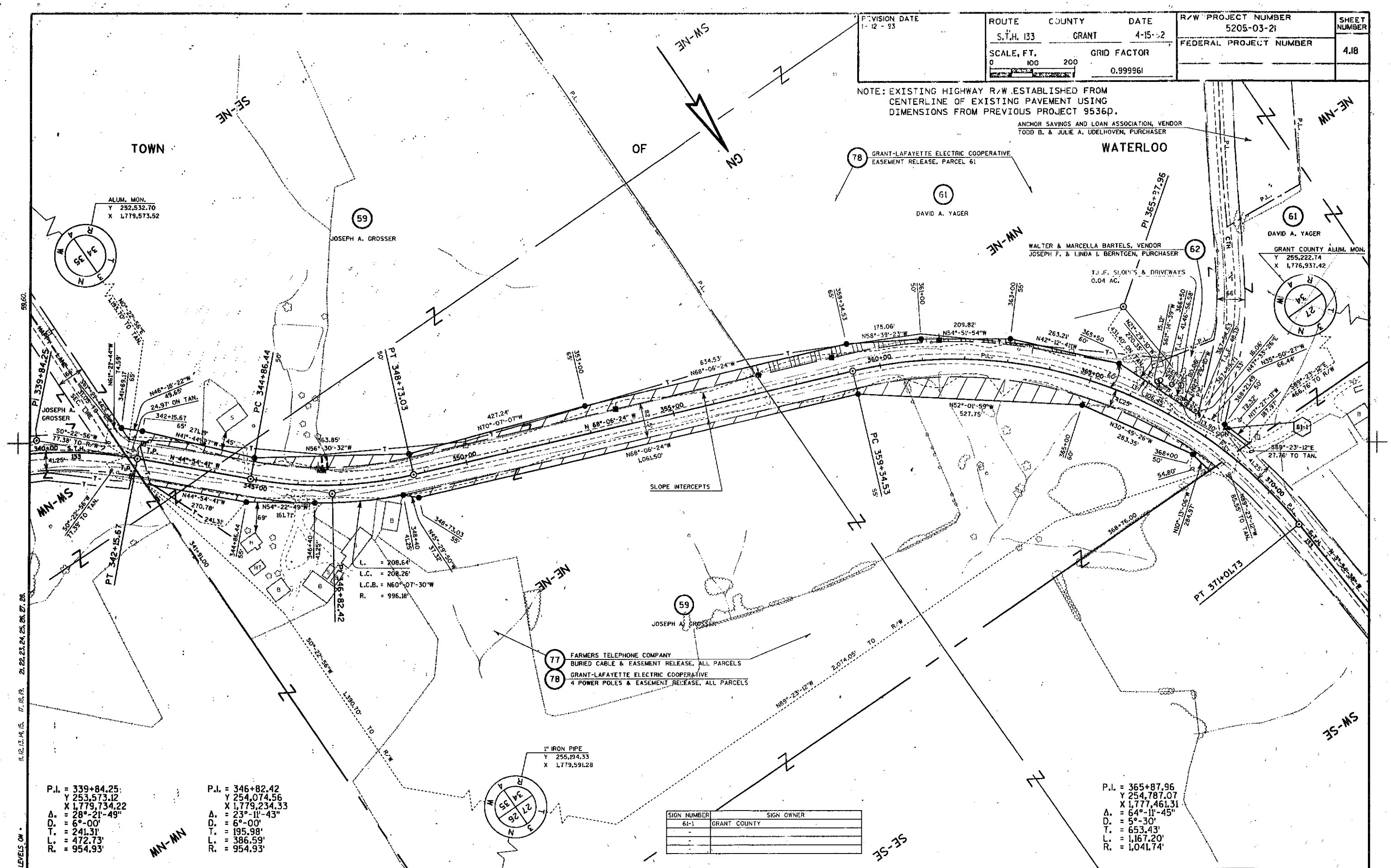

SIGN NUMBER	SIGN OWNER
61-1	GRANT COUNTY
-	
-	
-	
-	

LEVELS ON •

FILE NAME : D152050300:52053418 ORIGINATOR : DOTPGB/DOTDJD PLOT NAME : T52053418 PLOT SCALE : 1"=100'

WISDOT/CADDS SHEET 75

4.18

REVISION DATE	ROUTE	COUNTY	DATE	R/W PROJECT NUMBER	SHEET NUMBER
1-12-93	S.T.H. 133	GRANT	4-15-92	5205-03-21	4.19
	SCALE, FT. 0 100 200	GRID FACTOR 0.999961		FEDERAL PROJECT NUMBER	

NOTE: EXISTING HIGHWAY R/W ESTABLISHED FROM CENTERLINE OF EXISTING PAVEMENT USING DIMENSIONS FROM PREVIOUS PROJECT 9536D.

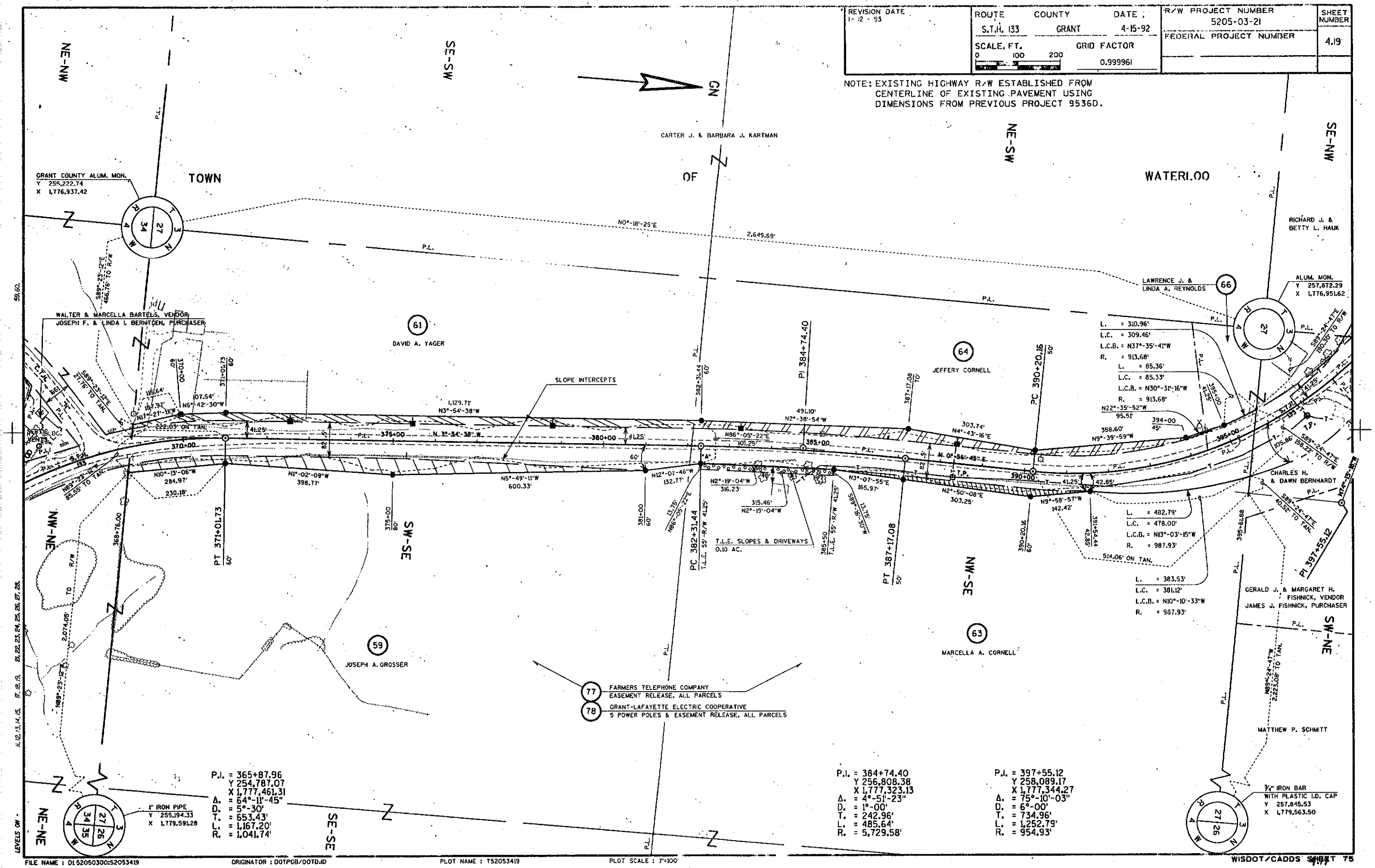

REVISION DATE	ROUTE	COUNTY	DATE	R/W PROJECT NUMBER	SHEET NUMBER
1-12-93	S.T.H. 133	GRANT	-15-92	5205-03-21	4.20
	SCALE, FT. 0 100 200		GRID FACTOR 0.999961	FEDERAL PROJECT NUMBER	

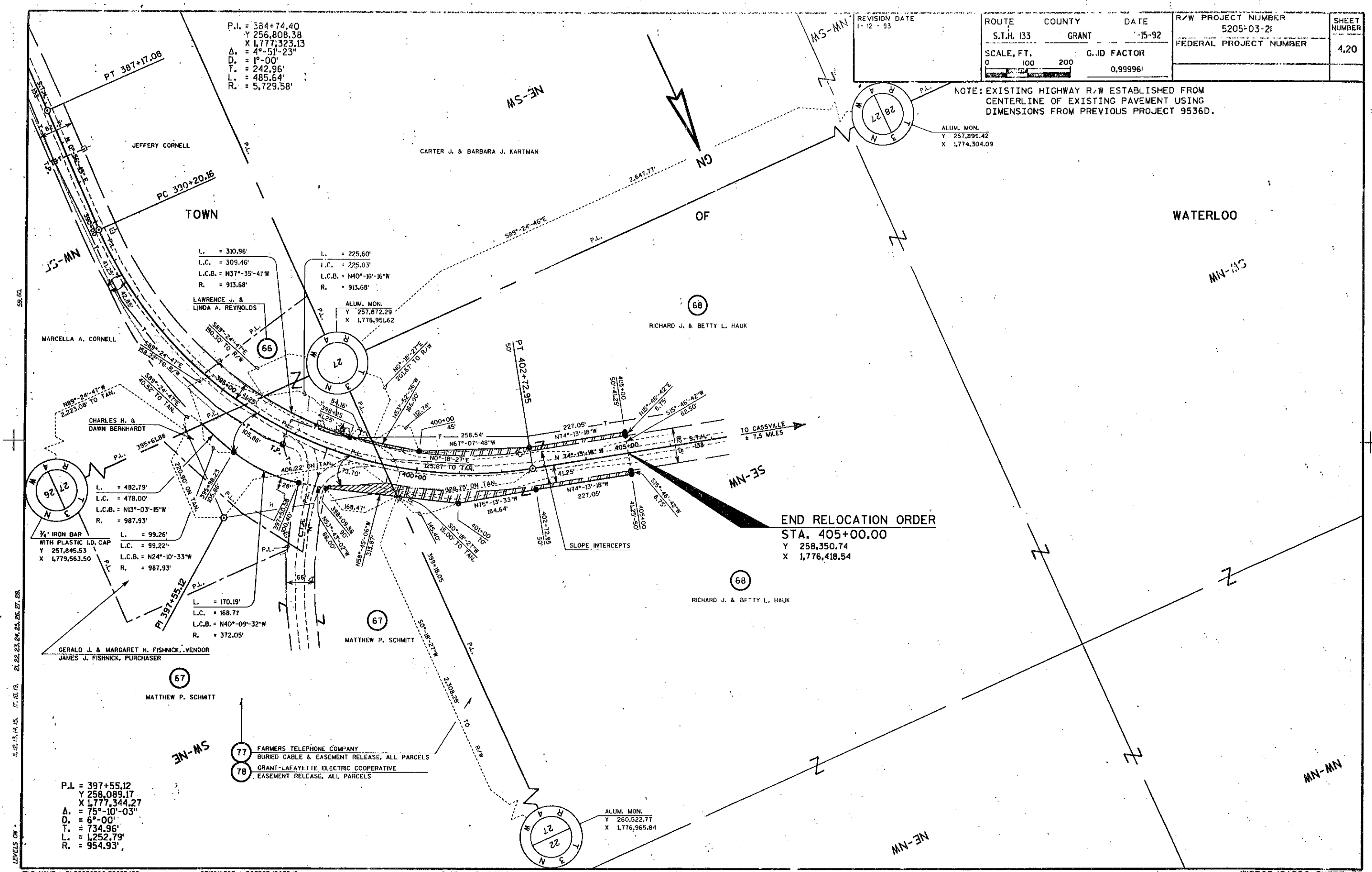

FILE NAME : D152050300:52053420 ORIGINATOR : DOTPGB/DOTDJD PLOT NAME : T52053420 PLOT SCALE : 1"=100' WISDOT/CADDS SHEET 75