R/W PROJECT NUMBER	SHEET NUMBER	TOTAL SHEETS
5205-03-21		
FEDERAL PROJECT NUMBER	4.0	21

PLAT OF RIGHT OF WAY REQUIRED FOR

POTOSI – CASSVILLE ROAD

(POTOSI – C.T.H. "N")

S.T.H. 133 GRANT COUNTY

CONVENTIONAL SIGNS AND ABBREVIATIONS

STATE LINE
COUNTY LINE
TOWNSHIP AND RANGE LINES
SECTION LINE
QUARTER LINE
SIXTEENTH LINE
NEW REFERENCE LINE
NEW R/W LINE
EXISTING R/W LINE
PROPERTY LINE (P.L.)
CORPORATE LIMITS (NAME)
LOT, TIE AND OTHER MINOR LINES
SLOPE INTERCEPTS (SLOPE INTERCEPTS)
UNDERGROUND FACILITY (GAS, TELEPHONE, ELECTRIC, ETC.) (TYPE)
FENCE
TEMPORARY LIMITED EASEMENT
PERMANENT LIMITED EASEMENT
BEAM GUARD
TRANSMISSION TOWER AND LINE
GAS MARKER OR TELEPHONE PEDESTAL (T.P. (TYPE))

SECTION CORNER
NOTATION FOR COMBUSTABLE FLUIDS (CAUTION)
BRIDGE
STREAM OR RIVER (NAME)
LAKE (NAME)
CULVERT (BOX, PIPE OR CATTLE PASS) (TYPE)
RAIL LINE (SMALL SCALE) (LARGE SCALE)
SIGN (SIGN)

FOUNDATION OR RUIN (FDN.)
BUILDING (TYPE)
CEMETERY
R/W MONUMENT
NON-MONUMENTED R/W POINT
IRON PIN (I.P.)
VALVE (GAS (TYPE))
WINDMILL
SILO, MANHOLE, VENT, SEPTIC VENT, WELL, ETC. (M.H. (TYPE))
GAS PUMPS (G.P.)
BUSHES
TREES (DECIDUOUS) (CONIFEROUS)
WOODS
ENCROACHING SIGN (E-1) (SIGN)

	COMPENSABLE	NON-COMPENSABLE
POWER POLE		
TELEPHONE POLE		

NO ACCESS (BY ACQUISITION)
NO ACCESS (BY STATUTORY AUTHORITY)
NO ACCESS (BY PREVIOUS PROJECT)

ACRES	AC.	LONG CHORD BEARING	L.C.B.
AHEAD	AH.	MONUMENT	MON.
ALSO KNOWN AS	a/k/a	PAGE	P.
ALUMINUM	ALUM.	POINT OF BEGINNING	P.O.B.
AND OTHERS	ET AL	PROPERTY LINE	P.L.
BACK	BK.	RADIUS	R.
BARN	B.	REFERENCE LINE	R/L
BLOCK	BLK.	RIGHT OF WAY	R/W
BUILDING	BLDG.	SHED	S.
CERTIFIED SURVEY MAP	C.S.M.	STATION	STA.
GARAGE	G.	TANGENT	TAN.
HIGHWAY EASEMENT	H.E.	TANK	T.
HOUSE	H.	TELEPHONE PEDESTAL	T.P.
HOUSE TRAILER	H.T.	TEMPORARY LIMITED EASEMENT	T.L.E.
IDENTIFICATION	I.D.	TYPICAL	TYP.
LENGTH	L.	VOLUME	VOL.
LONG CHORD	L.C.	WALL	W.

NOTES

DIMENSIONING FOR THE NEW R/W IS MEASURED ALONG AND PERPENDICULAR TO THE NEW REFERENCE LINES.

GOVERNMENTAL LAND LINE AND REFERENCE LINE ARE NOT COINCIDENTAL.

DISTANCES FROM REFERENCE LINE ARE ← XX' R →

DISTANCES FROM GOVERNMENTAL LAND LINE ARE ← XX' G → OR XX' G

EXISTING HIGHWAY RIGHT OF WAY SHOWN HEREIN IS BASED ON THE FOLLOWING POINTS OF REFERENCE AS SPECIFIED ON EACH PLAT DETAIL SHEET : CENTERLINE OF EXISTING PAVEMENT USING DIMENSIONS FROM PREVIOUS PROJECTS T0204(1), 9536D, AND 639 OR CENTERLINE OF EXISTING PAVEMENT, AS NOTED.

COORDINATES AND BEARINGS ON THIS PLAT ARE ORIENTED TO THE WISCONSIN COORDINATE SYSTEM SOUTH ZONE. ALL PLAT DISTANCES ARE GROUND LENGTH AND MAY BE CONVERTED TO GRID LENGTH BY MULTIPLYING THE DISTANCE BY THE GRID FACTOR PROVIDED ON THE DETAIL SHEET(S).

RIGHT OF WAY MONUMENTS ARE TYPE 2 AND ARE PLACED PRIOR TO OR AT THE TIME OF LAND TITLE TRANSFER.

RIGHT OF WAY BOUNDARIES ARE DEFIN[illegible] URSES OF THE PERIMETER OF THE HIGHWAY [illegible] OR OTHER "SURVEYS OF PUBLIC RECORDS".

END RELOCATION ORDER
478.47' N. OF AND 533.09' W. OF THE CENTER OF SEC. 27, T-3-N, R-4-W.

BEGIN RELOCATION ORDER
484.70' S. OF AND 1354.86' W. OF THE E. 1/4 COR. OF SEC. 4, T-2-N, R-3-W.

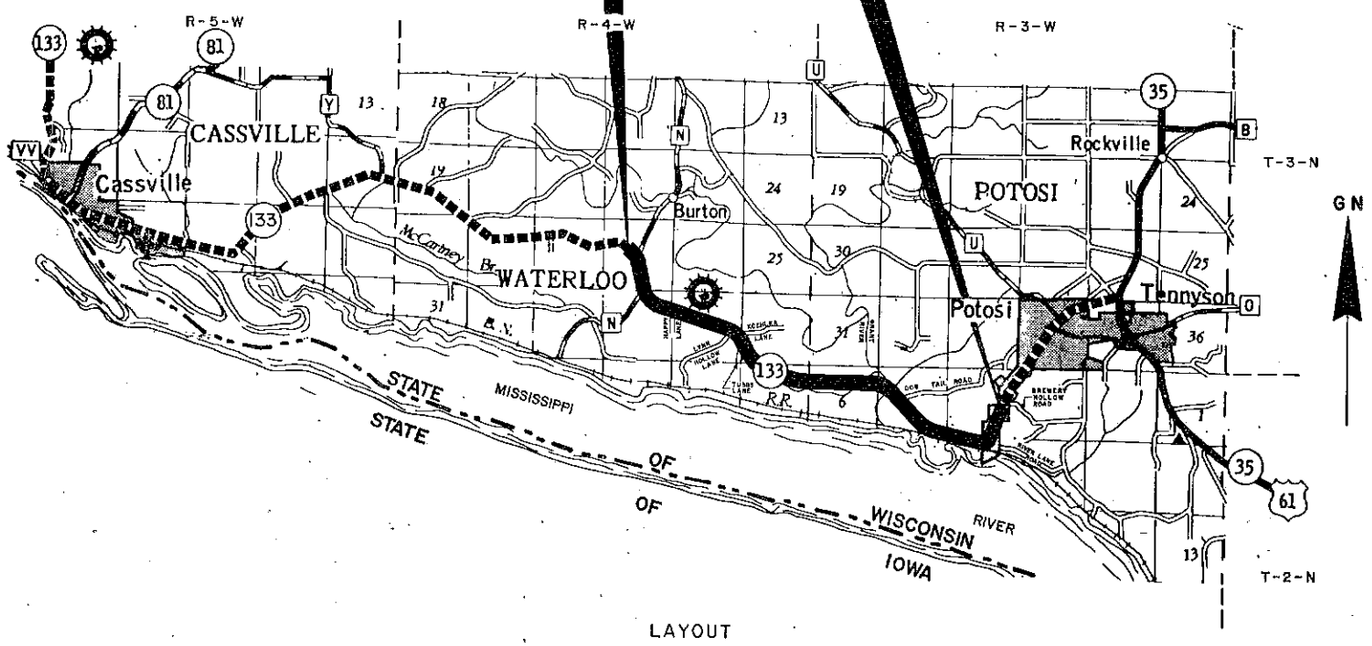

LAYOUT
SCALE
0 1 2
MILES

Total Net Length of Centerline = 7.278 Mi.

REVISION DATE	STATE OF WISCONSIN DEPARTMENT OF TRANSPORTATION
1-12-93 N.C.	APPROVED: DATE: 4/15/92 Kevin Chenik for DISTRICT DIRECTOR P.E.

WISDOT/VEHICLE NO. 50

SCHEDULE OF LANDS & INTERESTS REQUIRED

AREAS SHOWN IN THE TOTAL ACRES. COLUMN MAY BE APPROXIMATE AND ARE DERIVED FROM TAX ROLLS OR OTHER AVAILABLE SOURCES AND MAY NOT INCLUDE LANDS OF THE OWNER WHICH ARE NOT CONTIGUOUS TO THE AREA TO BE ACQUIRED.

REVISION DATE 1-12-93

ROUTE: S.T.H. 133 | COUNTY: GRANT | DATE: 4-15-92

R/W PROJECT NUMBER 5205-03-21 | FEDERAL PROJECT NUMBER | SHEET NUMBER 4.1

PARCEL NUMBER	SHEET NUMBER	OWNER (S)	INTEREST REQUIRED	TOTAL ACRES OR S.F.	R/W ACRES OR S.F. REQUIRED NEW	EXISTING	TOTAL	TOTAL ACRES OR S.F.REM.	H.E. T.L.E., P.L.E. ACRES OR S.F.
1	4.5-4.7	MARK S. BODE	FEE	137.50	2.98	2.20	5.18	132.32	---
2	4.6	ROBERT ALLEN HORNER	FEE	9.10	0.27	0.60	0.87	8.23	---
3	4.6	CELESTINE C. & VIOLA H. WINKLER, VENDOR MARK F. DEVENS, PURCHASER	FEE	115.85	0.09	0.38	0.47	115.38	---
4	4.6	NORBERT W. & LEONA L. STOKER	FEE & T.L.E.	1.06	0.15	---	0.15	0.91	0.04
5									
6	4.6	HATTIE C. HORNER	FEE	0.39	0.39	---	0.39	0.00	---
7	4.6-4.8	CHICAGO, BURLINGTON & NORTHERN RAILROAD COMPANY	AGREEMENT & H.E.	---	---	---	---	---	7.62
8	4.6	UNITED STATES OF AMERICA	FEE	0.09	0.09	---	0.09	0.00	---
9									
10									
11	4.7	DAWN M. & PETER J. REYNOLDS	FEE	8.05	0.39	---	0.39	7.66	---
12	4.7	DARWIN E. THIER	FEE	6.10	0.79	---	0.79	5.31	---
13	4.7	MARY F. BRADY	FEE	14.80	0.54	---	0.54	14.26	---
14	4.8	VICTOR H. SCHAEFER	FEE	31.20	1.12	0.14	1.26	29.94	---
15									
16	4.8	OTTO B. & BETTY MAAHS, VENDOR CARL & DORTHEA BLINDERT, PURCHASER	FEE & T.L.E.	1.46	---	0.78	0.78	0.68	0.10
17	4.8 & 4.9	JAMES F. & CAROLYN A. BOYLE	FEE	58.37	1.55	1.53	3.08	55.29	---
18	4.8 & 4.9	THOMAS G. & ARLENE P. LORD, VENDOR WARREN A. SCHROEDER & SHIRLEY VON BEHREN, PURCHASER	FEE	5.51	0.11	0.95	1.06	4.45	---
19	4.9	THOMAS G. & ARLENE P. LORD, VENDOR GLENN L. CHAMBERS, JR., PURCHASER	FEE	0.66	0.02	0.24	0.26	0.40	---
20									
21	4.9	MAZIE TAYLOR	FEE	11.00	0.23	1.37	1.60	9.40	---
22	4.9	MAZIE TAYLOR, VENDOR NICKIE L. & ANN F. PITZER, PURCHASER	FEE & T.L.E.	79.40	1.25	2.36	3.61	75.79	0.12
23	4.9 & 4.10	RICHARD J. & CAROLE L. KIEFER	FEE	11.13	0.63	1.14	1.77	9.36	---
24	4.9 & 4.10	BERNARD & JACKIE BLINDERT	FEE & T.L.E.	9.50	0.39	0.58	0.97	8.53	0.18
25									
26	4.10 & 4.11	JACK L. & MARY ANN LEAKE & JOSEPH G. ALTEPETER, VENDOR RICHARD W. & ESTHER A. FARNUM, PURCHASER & VENDOR TO DAVID HEBER, PURCHASER	FEE	193.78	3.76	6.03	9.79	183.99	---
27	4.10 & 4.11	ROGER D. CAMMACK & RICHARD B. CAMMACK	FEE	74.00	2.79	2.37	5.16	68.84	---
28	4.12	LYLE O. DENNISON	FEE	6.61	0.38	0.37	0.75	5.86	---
29	4.12	JOHN F. & PAULA A. ERICKSON	FEE	24.15	0.49	0.42	0.91	23.24	---
30									
31	4.12	JAMES J. KROGMAN	FEE	82.50	5.60	1.49	7.09	75.41	---
32	4.12	JEROME REDING	FEE	68.00	0.28	0.47	0.75	67.25	---
33	4.13	ROBERT J. & DEL ROSE SCHMITT, SELLER AMERICAN TRUST & SAVINGS BANK, TRUSTEE FOR PAUL PECHOUS, M.D., P.C., PROFIT SHARING TRUST, BUYER	FEE	41.03	0.32	0.56	0.88	40.15	---
34	4.13	ROBERT J. & DEL ROSE SCHMITT	FEE	172.82	1.88	4.24	6.12	166.70	---
35									
36	4.13	DIANE LINDHOLM, ET AL	FEE	2.74	0.15	1.03	1.18	1.56	---
37	4.14	LYLE & PATRICIA JOHNSON	FEE	8.29	0.13	0.22	0.35	7.94	---
38	4.14 & 4.15	DONALD & NANCY JOHNSON	FEE	164.35	0.50	2.44	2.94	161.41	---
39	4.14	JON L. & GWENDOLYN M. JOHNSON	FEE & T.L.E.	9.60	0.56	1.14	1.70	7.90	0.03
40									
41	4.14	EDWARD W. & BERTHA M. KIRCHBERG, SELLER MICHAEL E. & MARGARET FRIEDMAN, BUYER	FEE & T.L.E.	0.75	0.03	0.35	0.38	0.37	0.08
42	4.14	LEONA R. FRIEDMAN	FEE & T.L.E.	0.60	0.01	0.07	0.08	0.52	0.02
43	4.14 & 4.15	MARITA SCHULTZ & JOHN SOARDS	FEE & T.L.E.	4.29	0.41	0.72	1.13	3.16	0.02
44	4.15	JAMES R. & CLAUDETTE BENNETT	FEE & T.L.E.	27.11	0.40	1.68	2.08	25.03	0.16
45									
46	4.15	JOSEPH KOEHLER, VENDOR CONRAD C. KOEHLER, PURCHASER, a/k/a CONRAD CARL KOEHLER	FEE	49.91	0.33	0.92	1.25	48.66	---
47	4.15 & 4.16	MERLIN B. BRANDT	FEE	143.00	0.78	2.14	2.92	140.08	---
48	4.15	LYLE JOHNSON, VENDOR, SELLER ROBERT & DEL ROSE SCHMITT, BUYER	FEE	142.00	0.06	0.30	0.36	141.64	---
49	4.16	CARROLL W. RALSTON, SELLER JAMES W. & BARBARA J. BERNTGEN, BUYER	FEE & T.L.E.	0.84	---	0.37	0.37	0.47	0.04
50									
51	4.16	RICK R. & KATHRYN A. SCHAAL	FEE	1.97	0.07	0.39	0.46	1.51	---
52	4.16	PEA RIDGE FARMS, INC.	FEE	241.94	1.02	2.74	3.76	238.18	---
53	4.16	HARLEY R. WALTER	FEE	2.00	0.06	0.22	0.28	1.72	---
54	4.16	HOWARD H. WALTER, ET AL, VENDORS THEODORE J. & JEAN M. DROESSLER, PURCHASER	FEE	37.79	0.43	0.75	1.18	36.61	---
55									
56	4.16	ROGER W. TAYLOR	FEE	3.25	0.08	0.30	0.38	2.87	---
57	4.16	NORMAN L. & DOROTHY L. SCHAAL	FEE	45.00	0.01	0.02	0.03	44.97	---
58	4.17	RAYMOND & HELEN A. LITSCHER, SELLER THOMAS L. SEDGWICK, BUYER	FEE & T.L.E.	100.00	0.90	3.03	3.93	96.07	0.06
59	4.17-4.19	JOSEPH A. GROSSER	FEE & T.L.E.	524.00	3.41	8.46	11.87	512.13	0.16
60									

LEVELS ON -

FILE NAME : 01520503005205340I ORIGINATOR : DOTBGD PLOT NAME : 5205340I PLOT SCALE :

WISDOT/CADDS SHEET 60

SCHEDULE OF LANDS & INTERESTS REQUIRED

PARCEL NUMBER	SHEET NUMBER	OWNER (S)	INTEREST REQUIRED	TOTAL ACRES OR S.F.	R/W ACRES OR S.F. REQUIRED NEW	EXISTING	TOTAL	TOTAL ACRES OR S.F.REM.	H.E. T.L.E., P.L.E. ACRES OR S.F.
61	4.18 & 4.19	DAVID A. YAGER	FEE	164.06	0.82	2.41	3.23	160.83	---
62	4.18	WALTER & MARCELLA BARTELS, VENDOR JOSEPH F. & LINDA I. BERNTGEN, PURCHASER	T.L.E.	0.50	---	---	---	0.50	0.04
63	4.19	MARCELLA A. CORNELL	FEE & T.L.E.	132.13	0.15	1.54	1.69	130.44	0.10
64	4.19	JEFFERY CORNELL	FEE	10.12	0.52	1.16	1.68	8.44	---
65									
66	4.19 & 4.20	LAWRENCE J. & LINDA A. REYNOLDS	FEE	1.25	0.01	0.42	0.43	0.82	---
67	4.20	MATTHEW P. SCHMITT	FEE	35.85	0.06	0.26	0.32	35.53	---
68	4.20	RICHARD J. & BETTY L. HAUK	FEE	160.00	0.43	1.01	1.44	158.56	---
69									
70									
71									
72									
73									
74									
75									
76	4.5-4.12	WISCONSIN POWER & LIGHT COMPANY	RELEASE OF RIGHTS	---	---	---	---	---	---
77	4.7-4.20	FARMERS TELEPHONE COMPANY	RELEASE OF RIGHTS	---	---	---	---	---	---
78	4.7-4.20	GRANT-LAFAYETTE ELECTRIC COOPERATIVE	RELEASE OF RIGHTS	---	---	---	---	---	---
79	4.6	POTOSI WATER & SEWER UTILITY	RELEASE OF RIGHTS	---	---	---	---	---	---

AREAS SHOWN IN THE TOTAL ACRES COLUMN MAY BE APPROXIMATE AND ARE DERIVED FROM TAX ROLLS OR OTHER AVAILABLE SOURCES AND MAY NOT INCLUDE LANDS OF THE OWNER WHICH ARE NOT CONTIGUOUS TO THE AREA TO BE ACQUIRED.

REVISION DATE 1-12-93

ROUTE S.T.H. 133 COUNTY GRANT DATE 4-15-92

R/W PROJECT NUMBER 5205-03-21

FEDERAL PROJECT NUMBER

SHEET NUMBER 4.2

LEVELS ON •
FILE NAME : D:\52050300\52053401
ORIGINATOR : DOTBGD
PLOT NAME : 52053402
PLOT SCALE :
WISDOT/CADDS SHEET 60

REVISION DATE	ROUTE	COUNTY	DATE	R W PROJECT NUMBER	SHEET NUMBER
1-12-93 N.C.	S.T.H. 133	GRANT	4-15-92	5205-03-21	4.3
	NOT TO SCALE			FEDERAL PROJECT NUMBER	

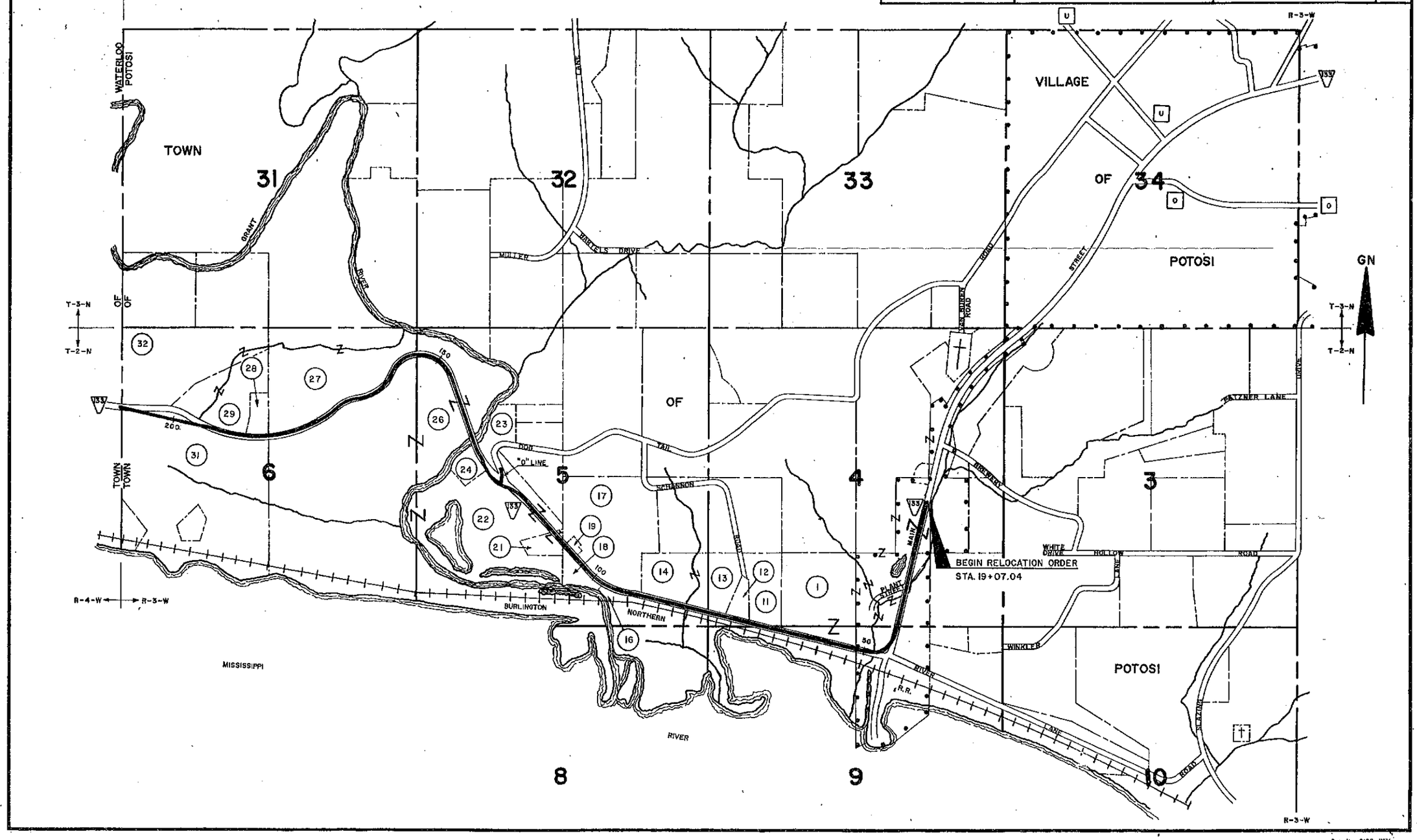

Cat No 2130-0176

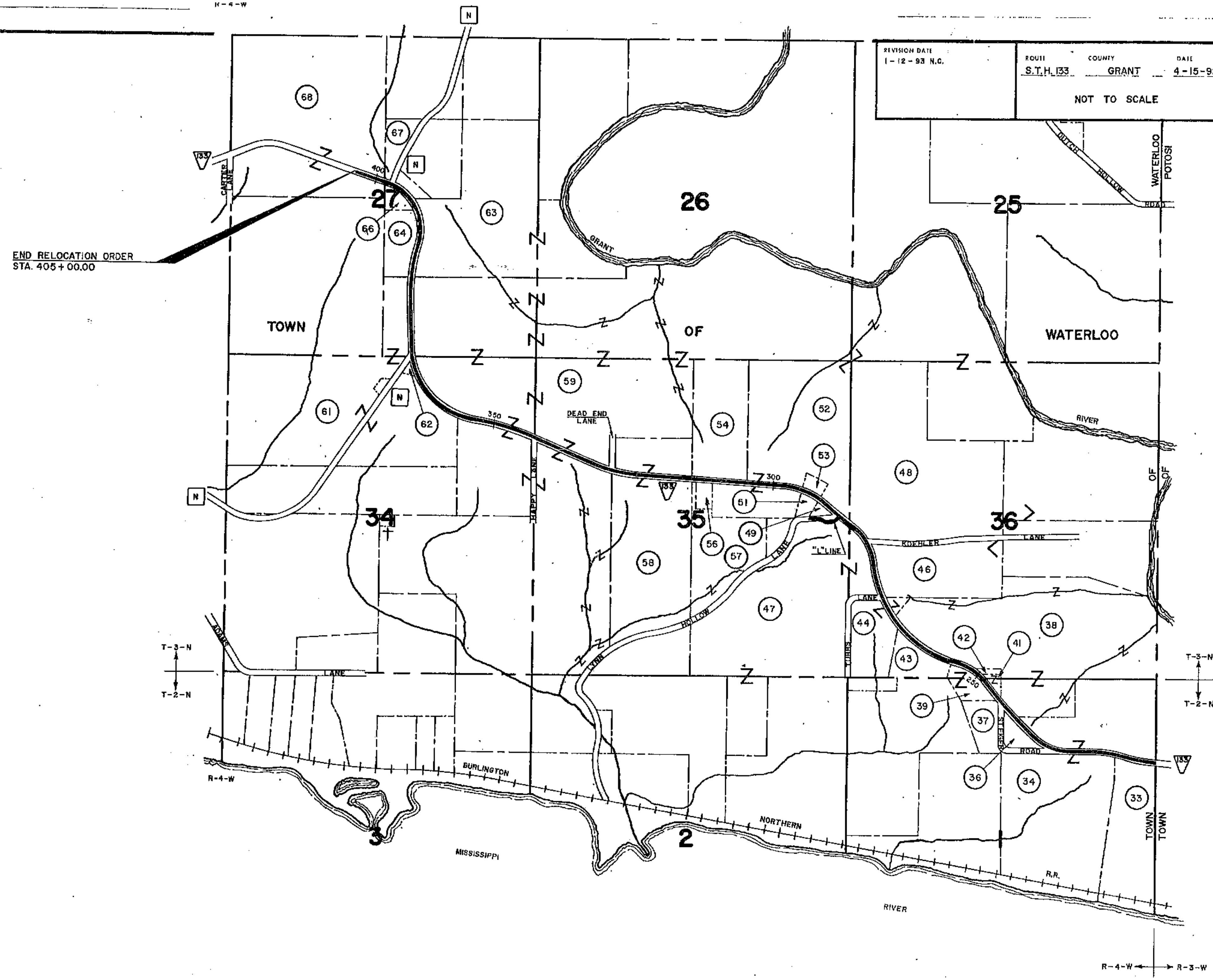

REVISION DATE	ROUTE	COUNTY	DATE	R/W PROJECT NUMBER	SHEET NUMBER
1-12-93 N.C.	S.T.H. 133	GRANT	4-15-92	5205-03-21	4.4
	NOT TO SCALE			FEDERAL PROJECT NUMBER	

Cat No 2130-D125

REVISION DATE	ROUTE	COUNTY	DATE	R/W PROJECT NUMBER	SHEET NUMBER
1-12-93	S.T.H. 133	GRANT	4-15-92	5205-03-21	4.5
	SCALE, FT. 0 100 200	GRID FACTOR 0.999961		FEDERAL PROJECT NUMBER	

NOTE: EXISTING HIGHWAY R/W ESTABLISHED FROM CENTERLINE OF EXISTING PAVEMENT USING DIMENSIONS FROM PREVIOUS PROJECT T0204(1).

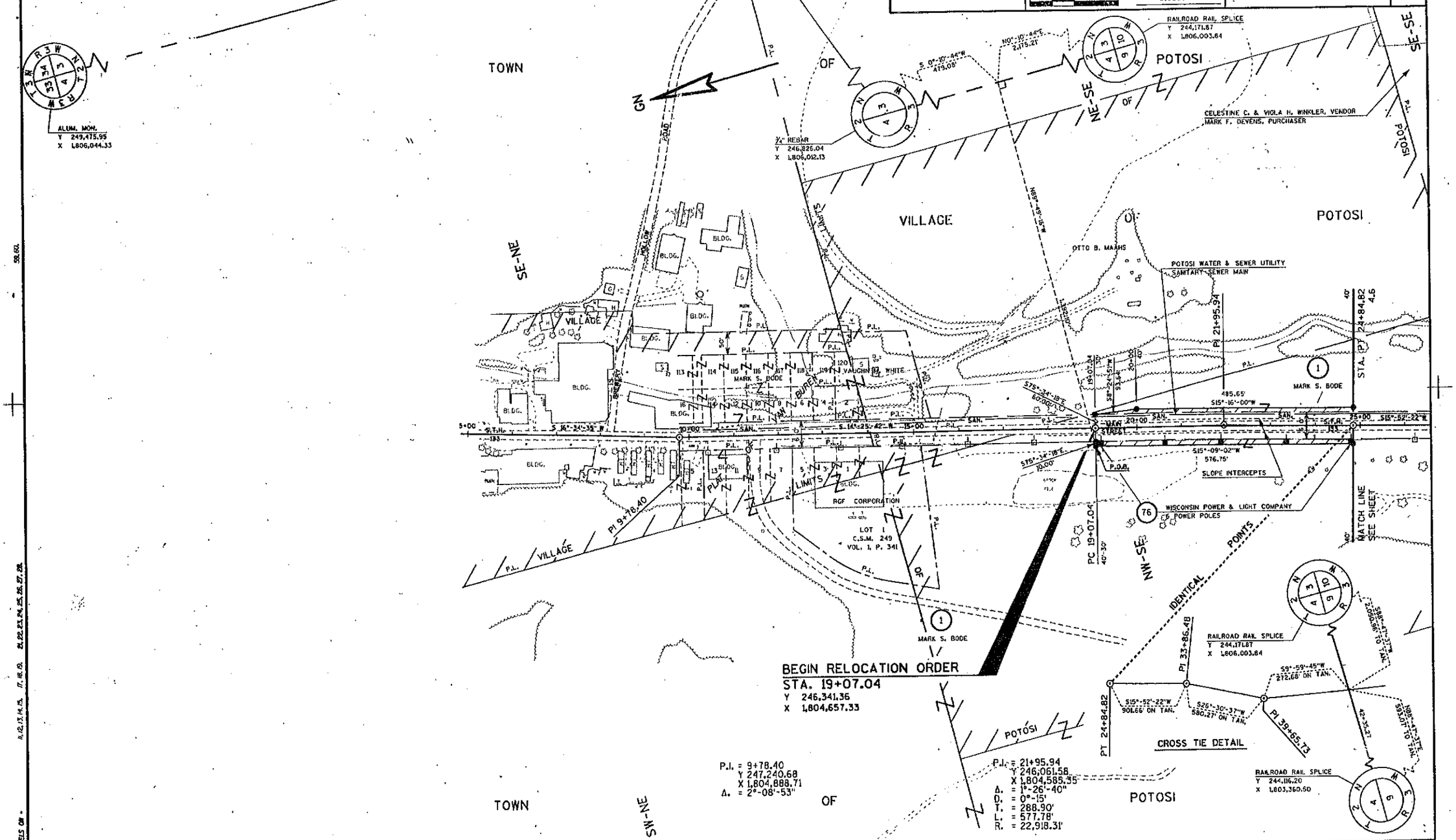

WISDOT/CADDS SHEET 75

FILE NAME : D152050300:52053405 ORIGINATOR : DOTPOB/DOTDJD PLOT NAME : T52053405 PLOT SCALE : 1"=100'

REVISION DATE	ROUTE	COUNTY	DATE	R/W PROJECT NUMBER	SHEET NUMBER
1-12-93	S.T.H. 133	GRANT	4-15-92	5205-03-21	4.6
	SCALE, FT. 0 100 200	GRID FACTOR 0.999961		FEDERAL PROJECT NUMBER	

NOTE: EXISTING HIGHWAY R/W ESTABLISHED FROM CENTERLINE OF EXISTING PAVEMENT USING DIMENSIONS FROM PREVIOUS PROJECT T0204(1) OR FROM CENTERLINE OF EXISTING PAVEMENT, AS NOTED.

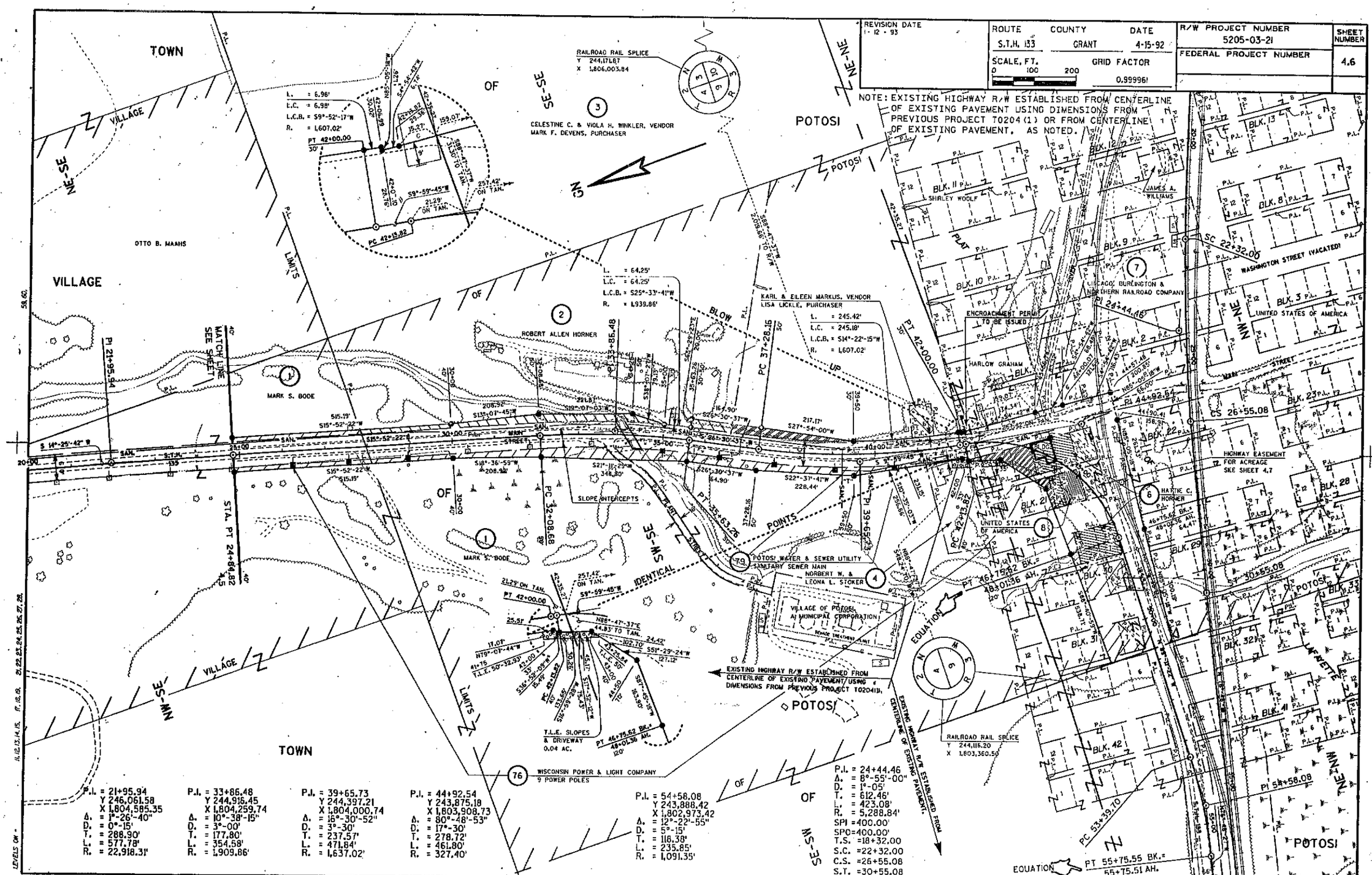

FILE NAME : 01520503001520534 06 ORIGINATOR : DOTPGB/DOTOJD PLOT NAME : T52053406 PLOT SCALE : 1"=100'

WISDOT/CADDS SHEET 75

REVISION DATE	ROUTE	COUNTY	DATE	R/W PROJECT NUMBER	SHEET NUMBER
1-12-93	S.T.H. 133	GRANT	4-15-92	5205-03-21	4.7
	SCALE, FT. 0 100 200	GRID FACTOR 0.999961		FEDERAL PROJECT NUMBER	

NOTE: EXISTING HIGHWAY R/W ESTABLISHED FROM CENTERLINE OF EXISTING PAVEMENT.

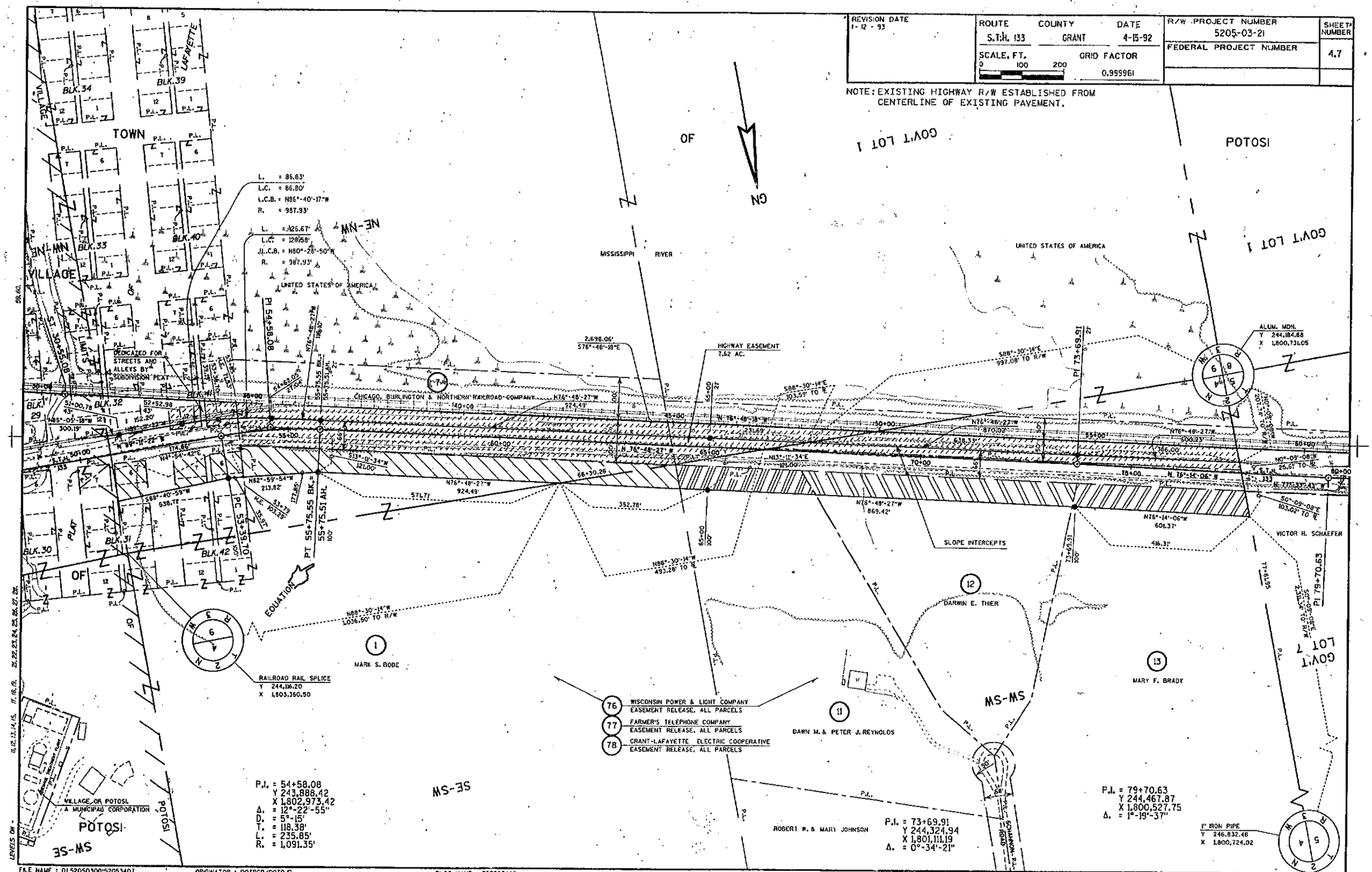

REVISION DATE	ROUTE	COUNTY	DATE	R/W PROJECT NUMBER	SHEET NUMBER
1-12-93	S.T.H. 133	GRANT	4-15-92	5205-03-21	4.8
	SCALE, FT. 0 100 200	GRID FACTOR 0.999961		FEDERAL PROJECT NUMBER	

NOTE: EXISTING HIGHWAY R/W ESTABLISHED FROM CENTERLINE OF EXISTING PAVEMENT USING DIMENSIONS FROM PREVIOUS PROJECT 9536D OR FROM CENTERLINE OF EXISTING PAVEMENT, AS NOTED.

P.I. = 68+89.92
Δ. = 11°-07'-00"
D. = 1°-04'
T. = 728.85'
L. = 630.19'
R. = 5,371.48'
SPI = 412.00'
SPO = 412.00'
TS = 61+61.06
SC = 65+73.06
CS = 72+03.25
ST = 76+15.25

H.E. DETAIL
FOR H.E. DESCRIPTION
BEARING AND DISTANCE ALONG LONG CHORD OF SPIRAL CURVE ARC

TOWN OF POTOSI

GRANT

UNITED STATES OF AMERICA

CHICAGO, BURLINGTON & NORTHERN RAILROAD COMPANY

OTTO B. & BETTY MAAHS, VENDOR
CARL & DORTHEA BLINDERT, PURCHASER

MAZIE TAYLOR, VENDOR
NICKIE L. & ANN F. PITZER, PURCHASER

THOMAS G. & ARLENE P. LORD, VENDOR
WARREN A. SCHROEDER & SHIRLEY VON BEHREN, PURCHASER

GLENN L. CHAMBERS, JR., PURCHASER
THOMAS G. & ARLENE P. LORD, VENDOR

VICTOR H. SCHAEFER

JAMES F. & CAROLYN A. BOYLE

MARY F. BRADY

DARWIN E. THER

MARK B. & LARAYNE E. PATZNER

HIGHWAY EASEMENT FOR ACREAGE SEE SHEET 4.7

ENCROACHMENT PERMIT TO BE ISSUED

HOG FEEDERS (TYP.)

SLOPE INTERCEPTS

EQUATION

MATCH LINE SEE SHEET

EXISTING HIGHWAY R/W ESTABLISHED FROM CENTERLINE OF EXISTING PAVEMENT.

EXISTING HIGHWAY R/W ESTABLISHED FROM CENTERLINE OF EXISTING PAVEMENT USING DIMENSIONS FROM PREVIOUS PROJECT 9536D.

76 WISCONSIN POWER & LIGHT COMPANY
EASEMENT RELEASE, ALL PARCELS

77 FARMERS TELEPHONE COMPANY
EASEMENT RELEASE, ALL PARCELS

78 GRANT-LAFAYETTE ELECTRIC COOPERATIVE
3 POWER POLES & EASEMENT RELEASE, ALL PARCELS

SIGN NUMBER	SIGN OWNER
E-1	U.S. DEPARTMENT OF THE INTERIOR
-	
-	
-	
-	

P.I. = 79+70.63
Y 244,467.87
X 1,800,527.75
Δ. = 1°-19'-37"

P.I. = 87+39.80
Y 244,633.54
X 1,799,776.66
Δ. = 2°-57'-03"

P.I. = 95+63.54
Y 244,769.30
X 1,798,964.22
Δ. = 44°-43'-48"
D. = 5°-15'
T. = 449.04'
L. = 852.00'
R. = 1,091.35'

P.I. = 109+53.01
Y 245,940.07
X 1,798,120.37
Δ. = 14°-14'-49"
D. = 1°-30'
T. = 477.36'
L. = 949.80'
R. = 3,819.72'

FILE NAME : D1 52050300:52053408 ORIGINATOR : DOTPGS/DOTDJD PLOT NAME : TS2053408 PLOT SCALE : 1"=100'

WISDOT/CADDS SHEET 75

REVISION DATE	ROUTE	COUNTY	DATE	R/W PROJECT NUMBER	SHEET NUMBER
1-12-93	S.T.H. 133	GRANT	4-15-92	5205-03-21	4.9
	SCALE, FT. 0 100 200	GRID FACTOR 0.99996		FEDERAL PROJECT NUMBER	

NOTE: EXISTING HIGHWAY R/W ESTABLISHED FROM CENTERLINE OF EXISTING PAVEMENT USING DIMENSIONS FROM PREVIOUS PROJECT 9536D.

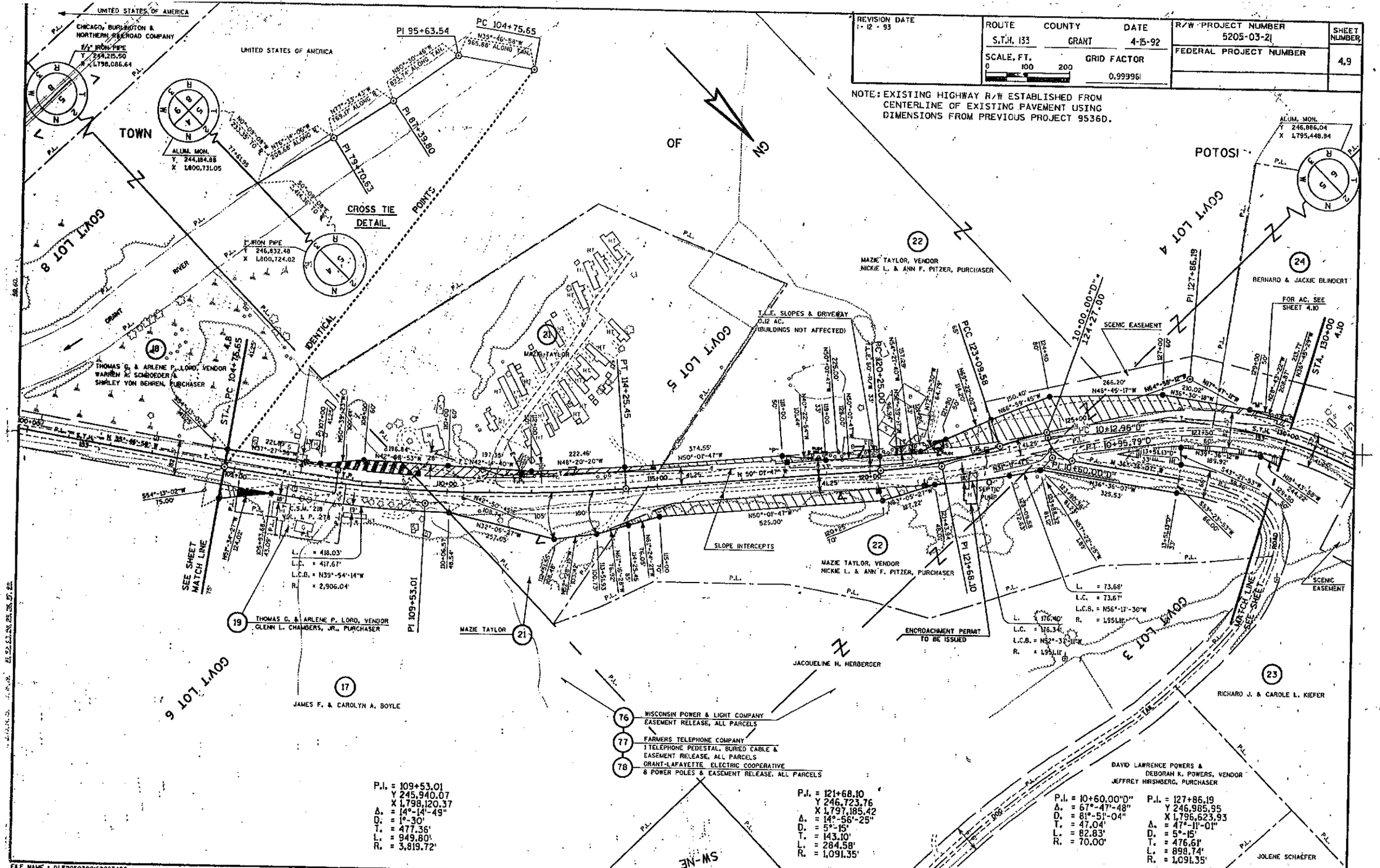

FILE NAME : 01 5205030052053409 ORIGINATOR : DOTPGB/DOTDJO PLOT NAME : T52053409 PLOT SCALE : 1"=100'

WISDOT/CADDS SHEET 75

REVISION DATE	ROUTE	COUNTY	DATE	R/W PROJECT NUMBER	SHEET NUMBER
1-12-93	S.T.H. 133	GRANT	4-15-92	5205-03-21	4.10
	SCALE, FT. 0 100 200	GRID FACTOR 0.999961		FEDERAL PROJECT NUMBER	

NOTE: EXISTING HIGHWAY R/W ESTABLISHED FROM CENTERLINE OF EXISTING PAVEMENT USING DIMENSIONS FROM PREVIOUS PROJECTS 9536D OR 639, AS NOTED.

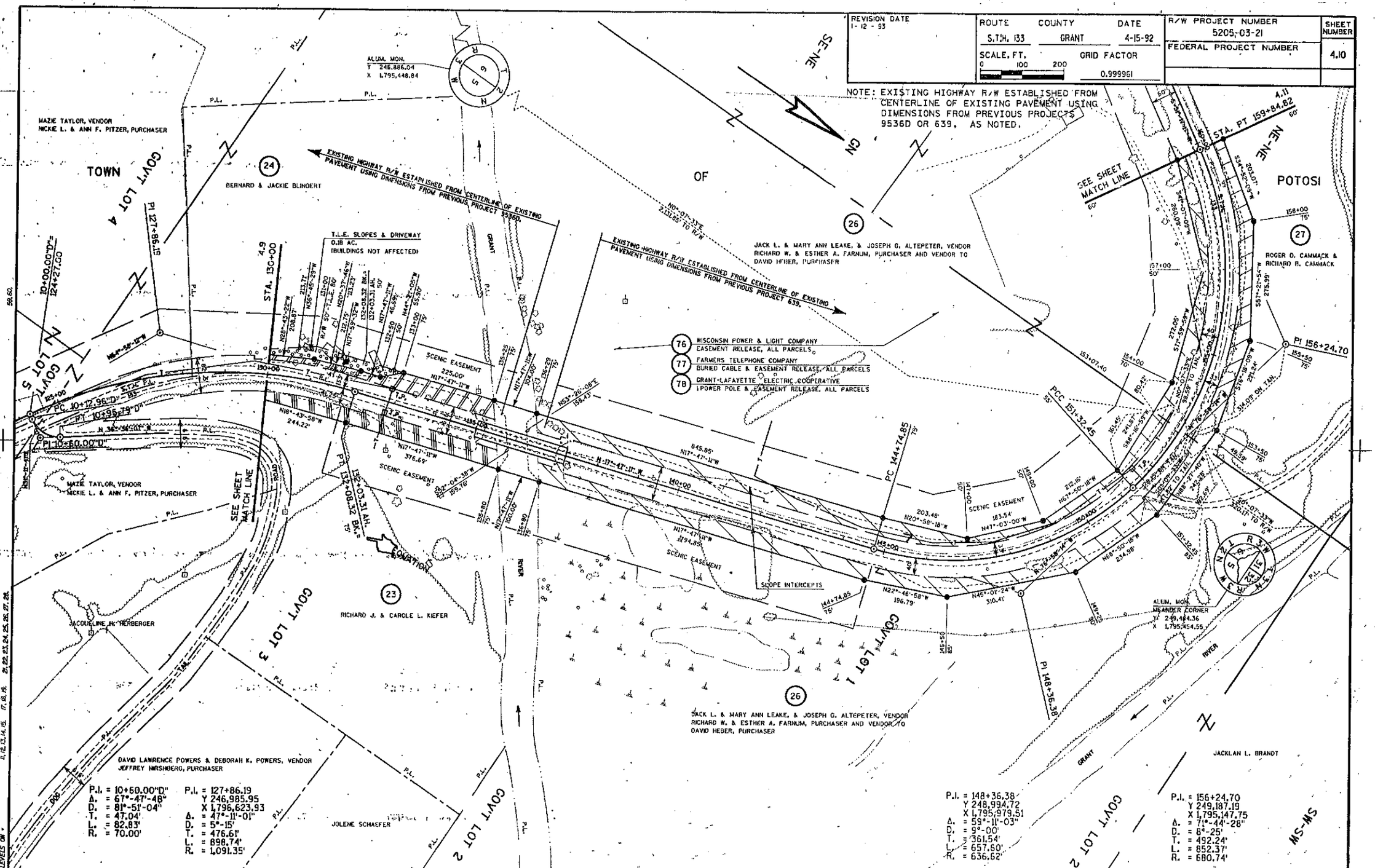

FILE NAME : D152050300:52053410 ORIGINATOR : DOTPCB/DOTDJD PLOT NAME : T52053410 PLOT SCALE : 1"=100'

WISDOT/CADDS SHEET 75

REVISION DATE	ROUTE	COUNTY	DATE	R/W PROJECT NUMBER	SHEET NUMBER
1 - 12 - 93	S.T.H. 133	GRANT	4-15-92	5205-03-21	4.11
	SCALE, FT. 0 100 200	GRID FACTOR 0.999961		FEDERAL PROJECT NUMBER	

NOTE: EXISTING HIGHWAY R/W ESTABLISHED FROM CENTERLINE OF EXISTING PAVEMENT USING DIMENSIONS FROM PREVIOUS PROJECT 639.

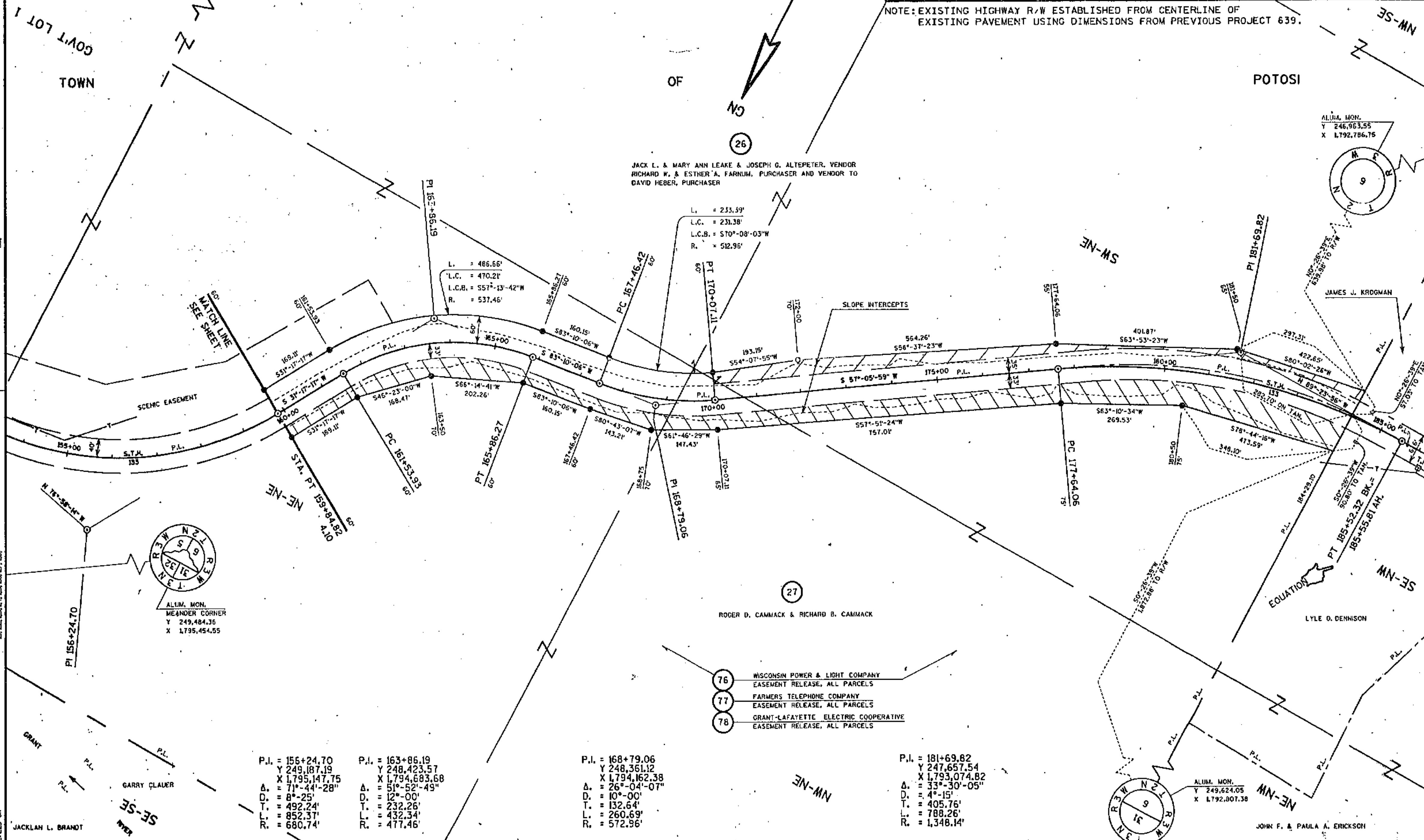

FILE NAME : D1520503001520534II ORIGINATOR : DOTPG8/DOTOJO PLOT NAME : T5205341I PLOT SCALE : 1"=100' WISDOT/CADDS SHEET 75

REVISION DATE	ROUTE	COUNTY	DATE	R/W PROJECT NUMBER	SHEET NUMBER
1-12-93	S.T.H. 133	GRANT	4-15-92	5205-03-21	4.12
	SCALE, FT. 0 100 200	GRID FACTOR 0.999961		FEDERAL PROJECT NUMBER	

NOTE: EXISTING HIGHWAY R/W ESTABLISHED FROM CENTERLINE OF EXISTING PAVEMENT USING DIMENSIONS FROM PREVIOUS PROJECTS 639 OR 9536D, AS NOTED.

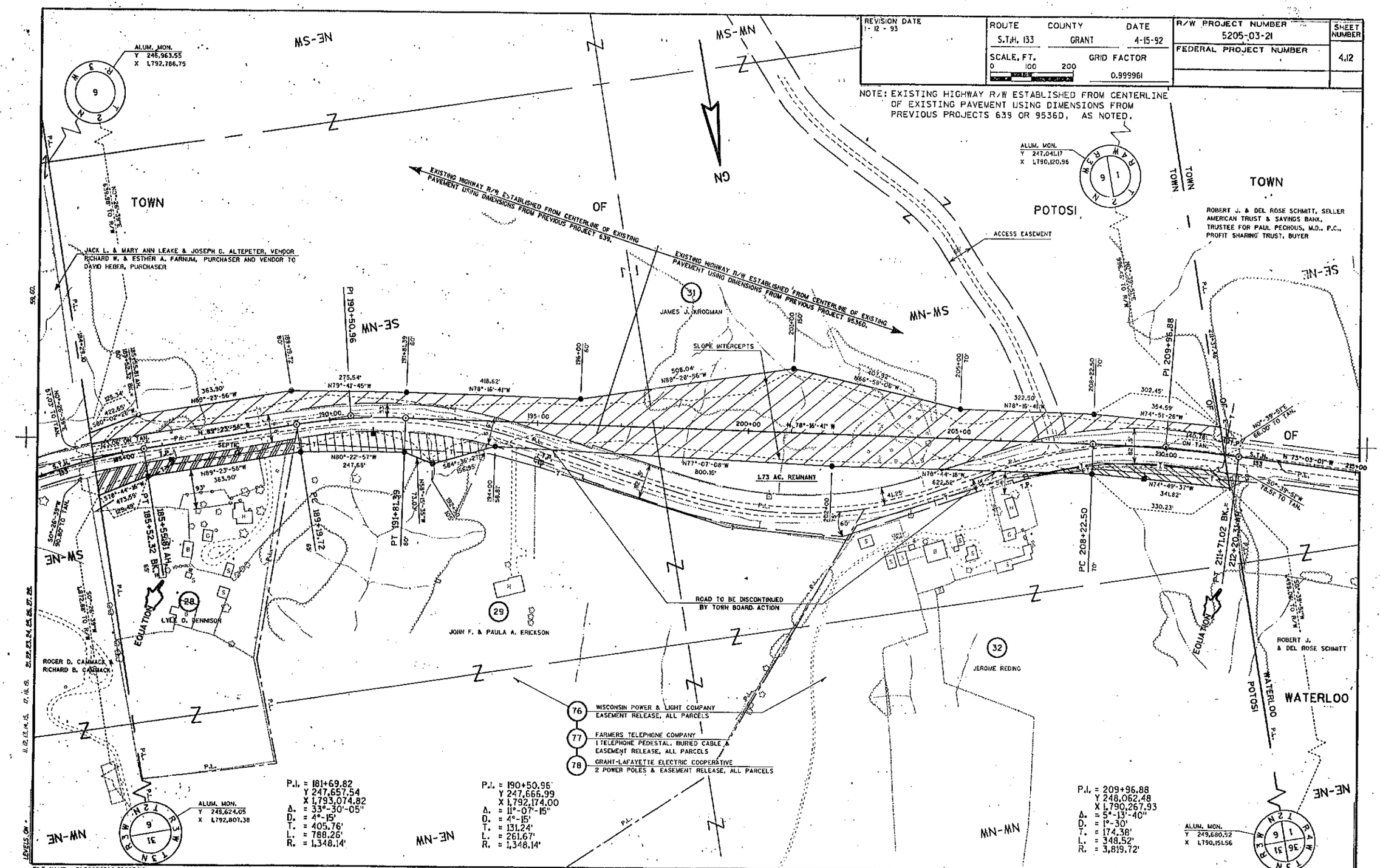

FILE NAME : D152050300:52053412 ORIGINATOR : DOTPGB/DOTOJO PLOT NAME : T52053412 PLOT SCALE : 1"=100'

WISDOT/CADDS SHEET 75

REVISION DATE	ROUTE	COUNTY	DATE	R/W PROJECT NUMBER	SHEET NUMBER
1-12-93	S.T.H. 133	GRANT	4-15-92	5205-03-21	4.13
	SCALE, FT. 0 100 200	GRID FACTOR 0.999961		FEDERAL PROJECT NUMBER	

NOTE: EXISTING HIGHWAY R/W ESTABLISHED FROM CENTERLINE OF EXISTING PAVEMENT USING DIMENSIONS FROM PREVIOUS PROJECT 9536D.

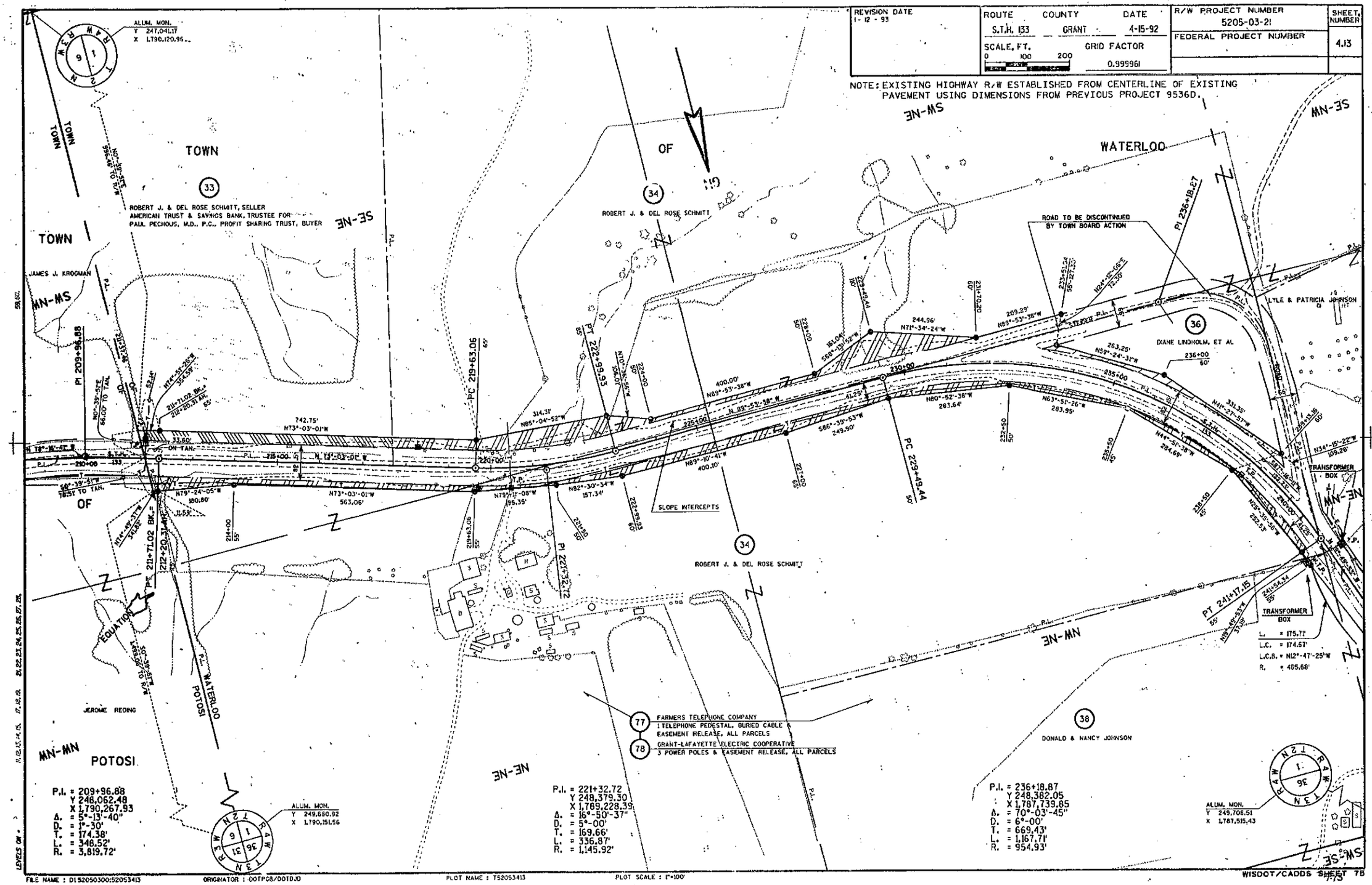

FILE NAME : D:\52050300\52053413 ORIGINATOR : OOTPC8/DOTDJD PLOT NAME : T52053413 PLOT SCALE : 1"=100' WISDOT/CADDS SHEET 78

REVISION DATE	ROUTE	COUNTY	DATE	R/W PROJECT NUMBER	SHEET NUMBER
1-12-93	S.T.H. 133	GRANT	4-15-92	5205-03-21	4.14
	SCALE, FT. 0 100 200	GRID FACTOR 0.999961		FEDERAL PROJECT NUMBER	

NOTE: EXISTING HIGHWAY R/W ESTABLISHED FROM CENTERLINE OF EXISTING PAVEMENT USING DIMENSIONS FROM PREVIOUS PROJECT 9536D.

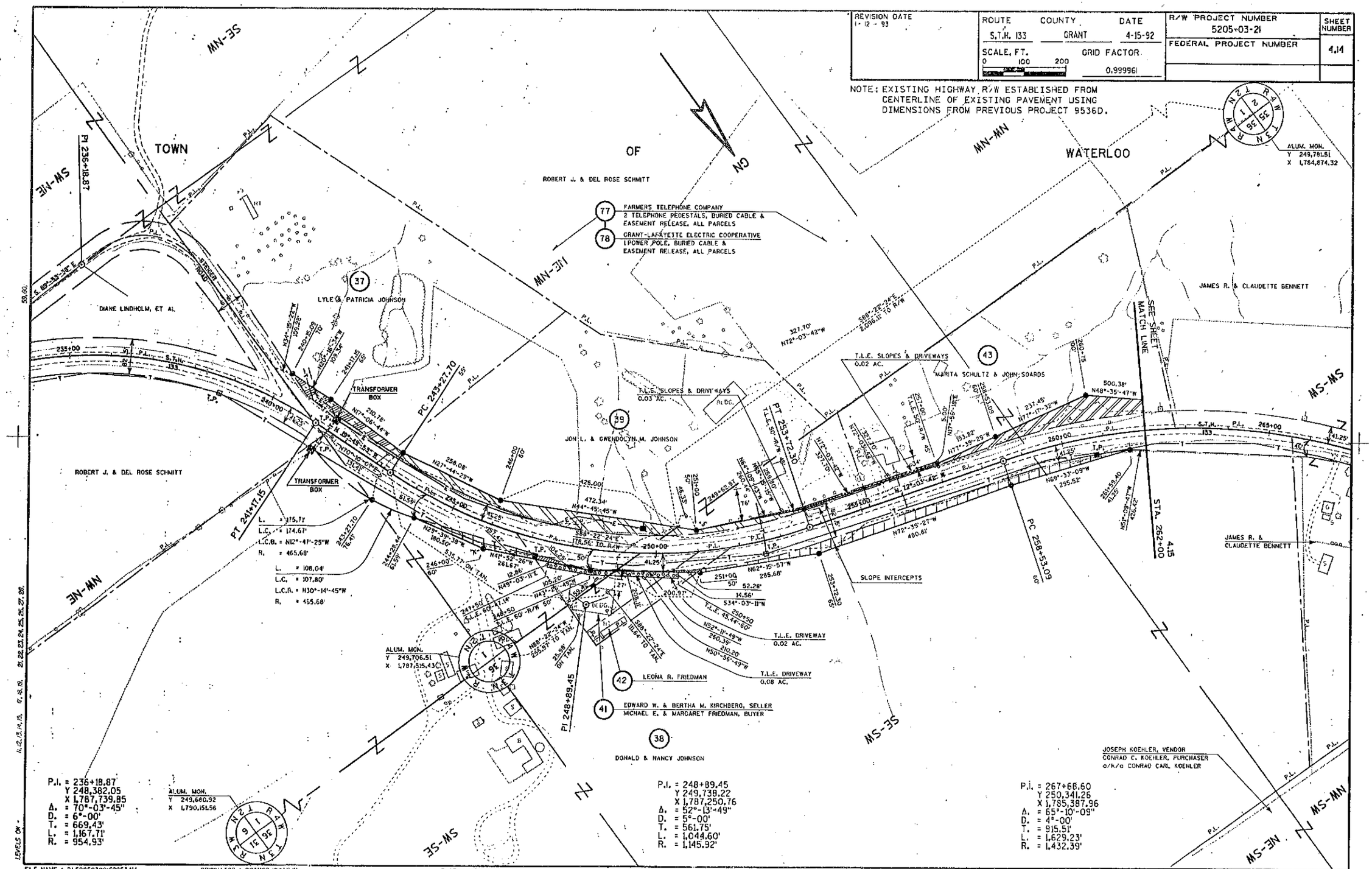

FILE NAME : D15205030015205314 ORIGINATOR : D01!GB/D01BJD PLOT NAME : T5205314 PLOT SCALE : 1"=100'

WISDOT/CADDS SHEET 75

REVISION DATE	ROUTE	COUNTY	DATE	R/W PROJECT NUMBER	SHEET NUMBER
1-12-93	S.T.H. 133	GRANT	4-15-92	5206-03-21	4.15
	SCALE, FT. 0 100 200	GRID FACTOR 0.999961		FEDERAL PROJECT NUMBER	

NOTE: EXISTING HIGHWAY R/W ESTABLISHED FROM CENTERLINE OF EXISTING PAVEMENT USING DIMENSIONS FROM PREVIOUS PROJECT 9536D.

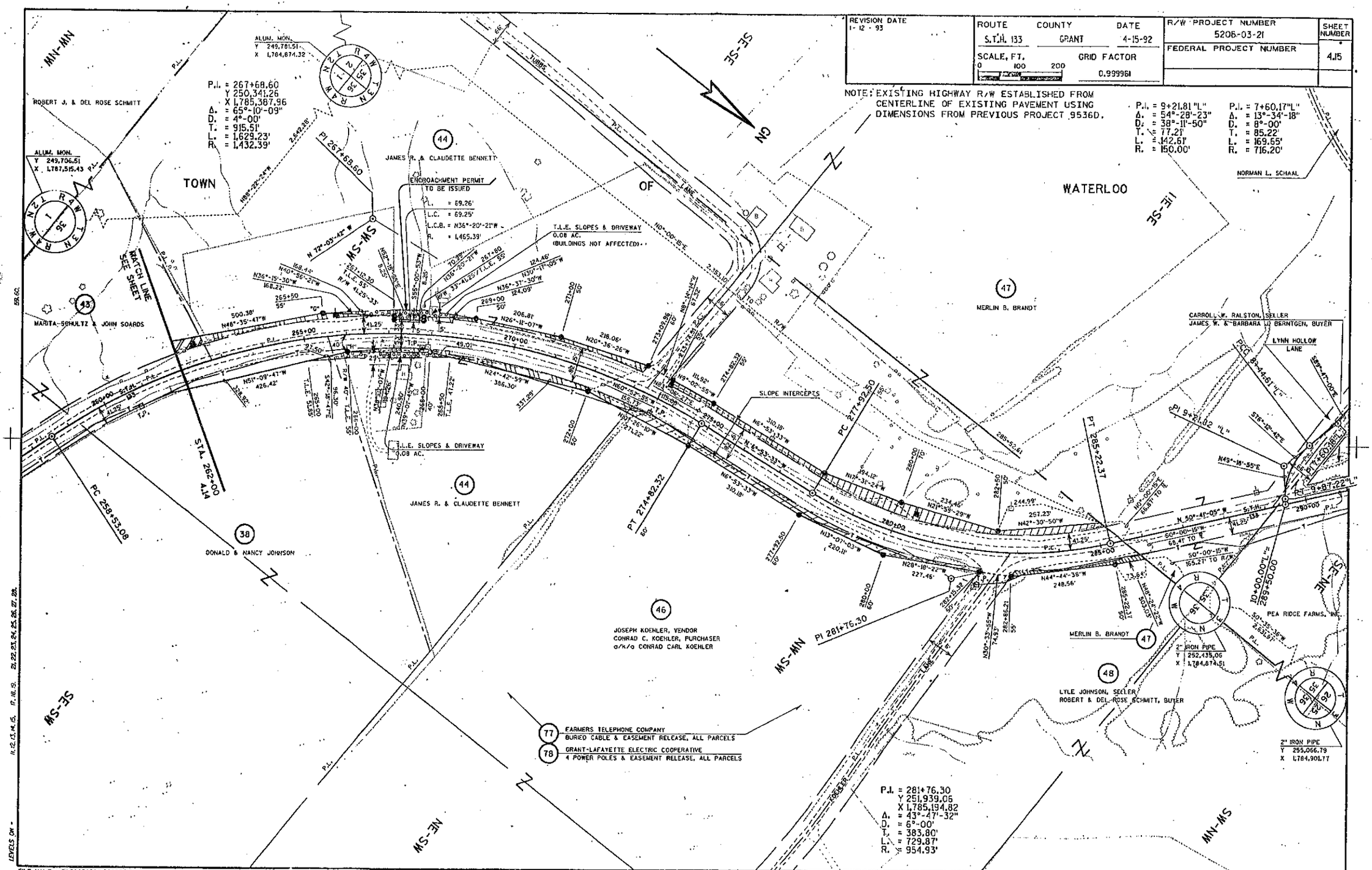

FILE NAME : D:\52050300\52053415 ORIGINATOR : DOTPGB/DOTDJD PLOT NAME : T52053415 PLOT SCALE : 1"=100'

WISDOT/CADDS SHEET 75

4.15

REVISION DATE	ROUTE	COUNTY	DATE	R/W PROJECT NUMBER	SHEET NUMBER
12 - 93	S.T.H. 133	GRANT	4-15-92	5205-03-21	4.16
	SCALE, FT. 0 100 200	GRID FACTOR 0.999961		FEDERAL PROJECT NUMBER	

NOTE: EXISTING HIGHWAY R/W ESTABLISHED FROM CENTERLINE OF EXISTING PAVEMENT USING DIMENSIONS FROM PREVIOUS PROJECT 9536D.

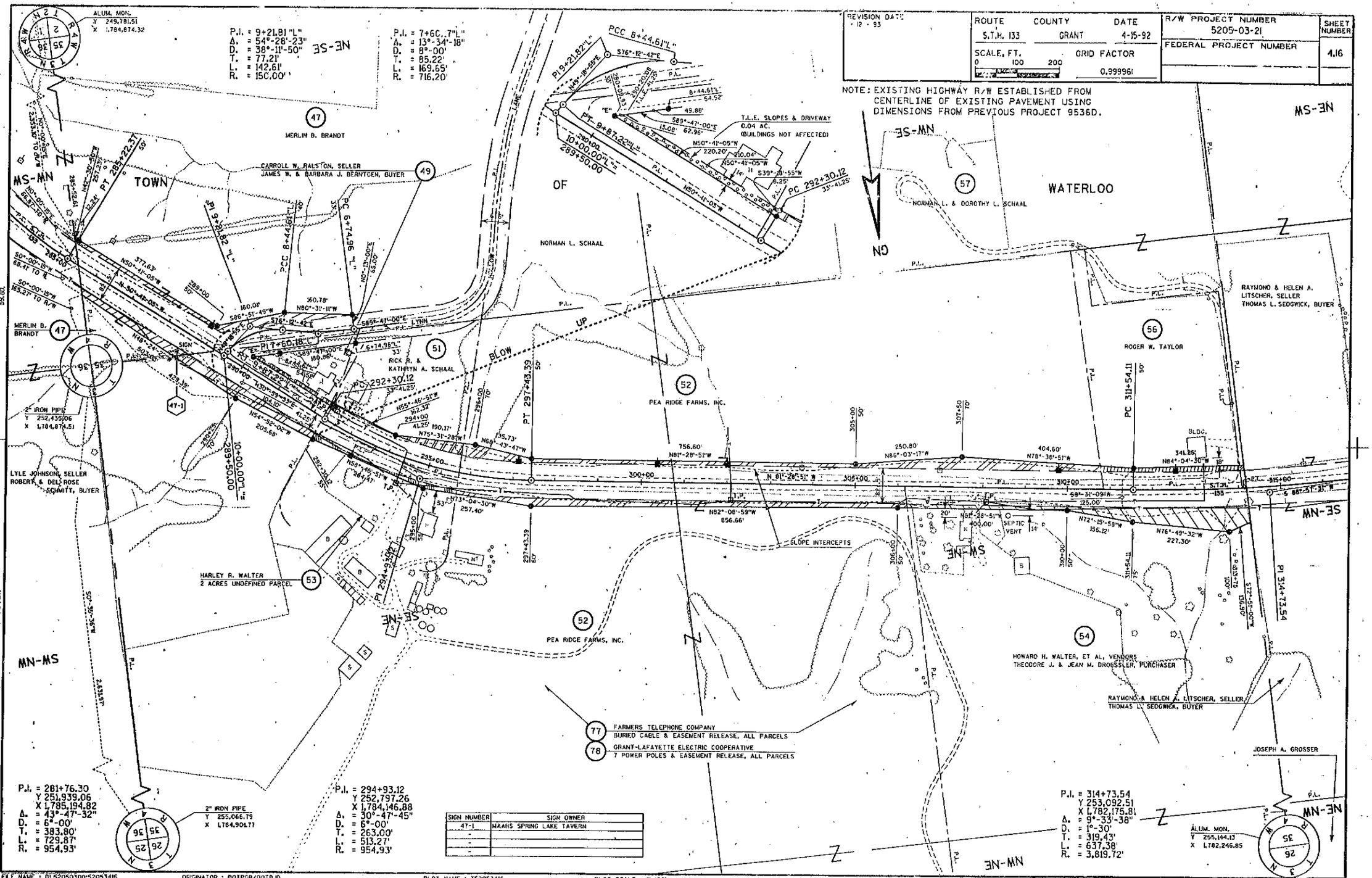

SIGN NUMBER	SIGN OWNER
47-1	MAAHS SPRING LAKE TAVERN

FILE NAME : D:\52050300\52053416 ORIGINATOR : DOTPGB/DOTDJD PLOT NAME : T52053416 PLOT SCALE : 1"=100'

WISDOT/CADDS SHEET 75

REVISION DATE	ROUTE	COUNTY	DATE	R/W PROJECT NUMBER	SHEET NUMBER
1-12-93	S.T.H. 133	GRANT	4-15-92	5205-03-21	4.17
	SCALE, FT. 0 100 200	GRID FACTOR 0.999961		FEDERAL PROJECT NUMBER	

NOTE: EXISTING HIGHWAY R/W ESTABLISHED FROM CENTERLINE OF EXISTING PAVEMENT USING DIMENSIONS FROM PREVIOUS PROJECT 9536D.

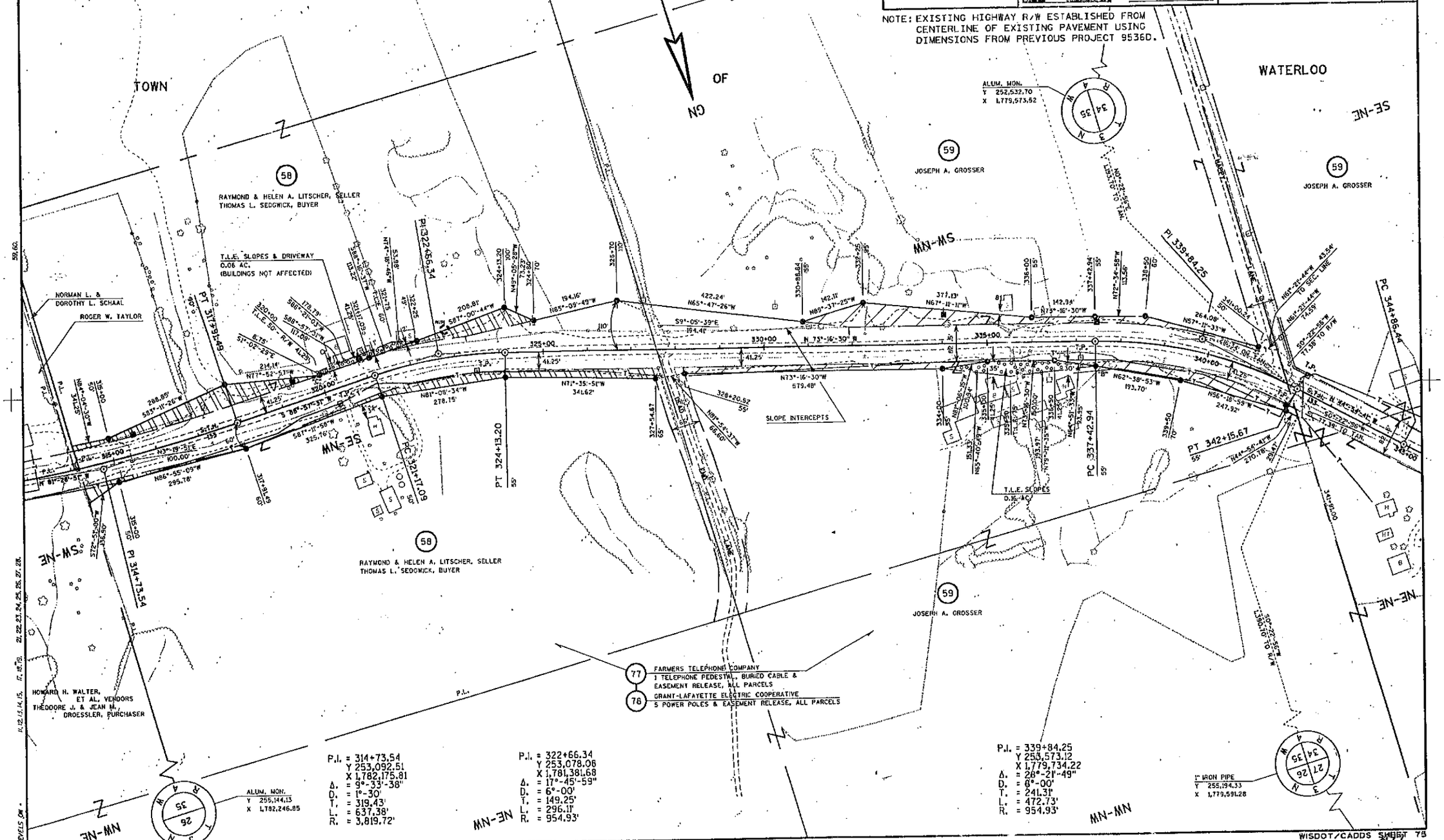

FILE NAME : D:\52050300\52053417 ORIGINATOR : DOTPCB/DOTDJD PLOT NAME : T52053417 PLOT SCALE : 1"=100'

WISDOT/CADDS SHEET 75

4.17

REVISION DATE	ROUTE	COUNTY	DATE	R/W PROJECT NUMBER	SHEET NUMBER
1-12-93	S.T.H. 133	GRANT	4-15-92	5205-03-21	4.18
	SCALE, FT. 0 100 200	GRID FACTOR 0.999961		FEDERAL PROJECT NUMBER	

NOTE: EXISTING HIGHWAY R/W ESTABLISHED FROM CENTERLINE OF EXISTING PAVEMENT USING DIMENSIONS FROM PREVIOUS PROJECT 9536D.

TOWN OF WATERLOO

ON

SW-NE

SE-NE

NW-NE

NE-NW

SW-NW

NE-NE

SW-SE

SE-SE

NW-NW

ALUM. MON.
Y 252,532.70
X 1,779,573.52

59 JOSEPH A. GROSSER

61 DAVID A. YAGER

78 GRANT-LAFAYETTE ELECTRIC COOPERATIVE
EASEMENT RELEASE, PARCEL 61

ANCHOR SAVINGS AND LOAN ASSOCIATION, VENDOR
TODD B. & JULIE A. UDELHOVEN, PURCHASER

WALTER & MARCELLA BARTELS, VENDOR
JOSEPH F. & LINDA L. BERNTGEN, PURCHASER 62

T.I.F. 51.01'S & DRIVEWAYS
0.04 AC.

GRANT COUNTY ALUM. MON.
Y 255,222.74
X 1,776,937.42

PI 339+84.25

PC 344+86.44

PT 348+73.03

PC 359+34.53

PT 342+15.67

PC 346+82.42

PT 371+01.73

PI 365+87.96

SLOPE INTERCEPTS

L. = 208.54'
L.C. = 208.26'
L.C.B. = N60°-07'-30"W
R. = 996.18'

77 FARMERS TELEPHONE COMPANY
BURIED CABLE & EASEMENT RELEASE, ALL PARCELS

78 GRANT-LAFAYETTE ELECTRIC COOPERATIVE
4 POWER POLES & EASEMENT RELEASE, ALL PARCELS

1" IRON PIPE
Y 255,194.33
X 1,779,591.28

P.I. = 339+84.25
Y 253,573.12
X 1,779,734.22
Δ. = 28°-21'-49"
D. = 6°-00'
T. = 241.31'
L. = 472.73'
R. = 954.93'

P.I. = 346+82.42
Y 254,074.56
X 1,779,234.33
Δ. = 23°-11'-43"
D. = 6°-00'
T. = 195.98'
L. = 386.59'
R. = 954.93'

P.I. = 365+87.96
Y 254,787.07
X 1,777,461.31
Δ. = 64°-11'-45"
D. = 5°-30'
T. = 653.43'
L. = 1,167.20'
R. = 1,041.74'

SIGN NUMBER	SIGN OWNER
61-1	GRANT COUNTY

LEVELS ON - 11,12,13,14,15, 17,18,19, 21,22,23,24,25,26,27,28.

FILE NAME : D:\52050300\52053418 ORIGINATOR : DOTPCB/DOTDJD PLOT NAME : T5205341B PLOT SCALE : 1"=100'

WISDOT/CADDS SHEET 75

4.18

REVISION DATE	ROUTE	COUNTY	DATE	R/W PROJECT NUMBER	SHEET NUMBER
1-12-93	S.T.H. 133	GRANT	4-15-92	5205-03-21	4.19
	SCALE, FT. 0 100 200	GRID FACTOR 0.999961		FEDERAL PROJECT NUMBER	

NOTE: EXISTING HIGHWAY R/W ESTABLISHED FROM CENTERLINE OF EXISTING PAVEMENT USING DIMENSIONS FROM PREVIOUS PROJECT 9536D.

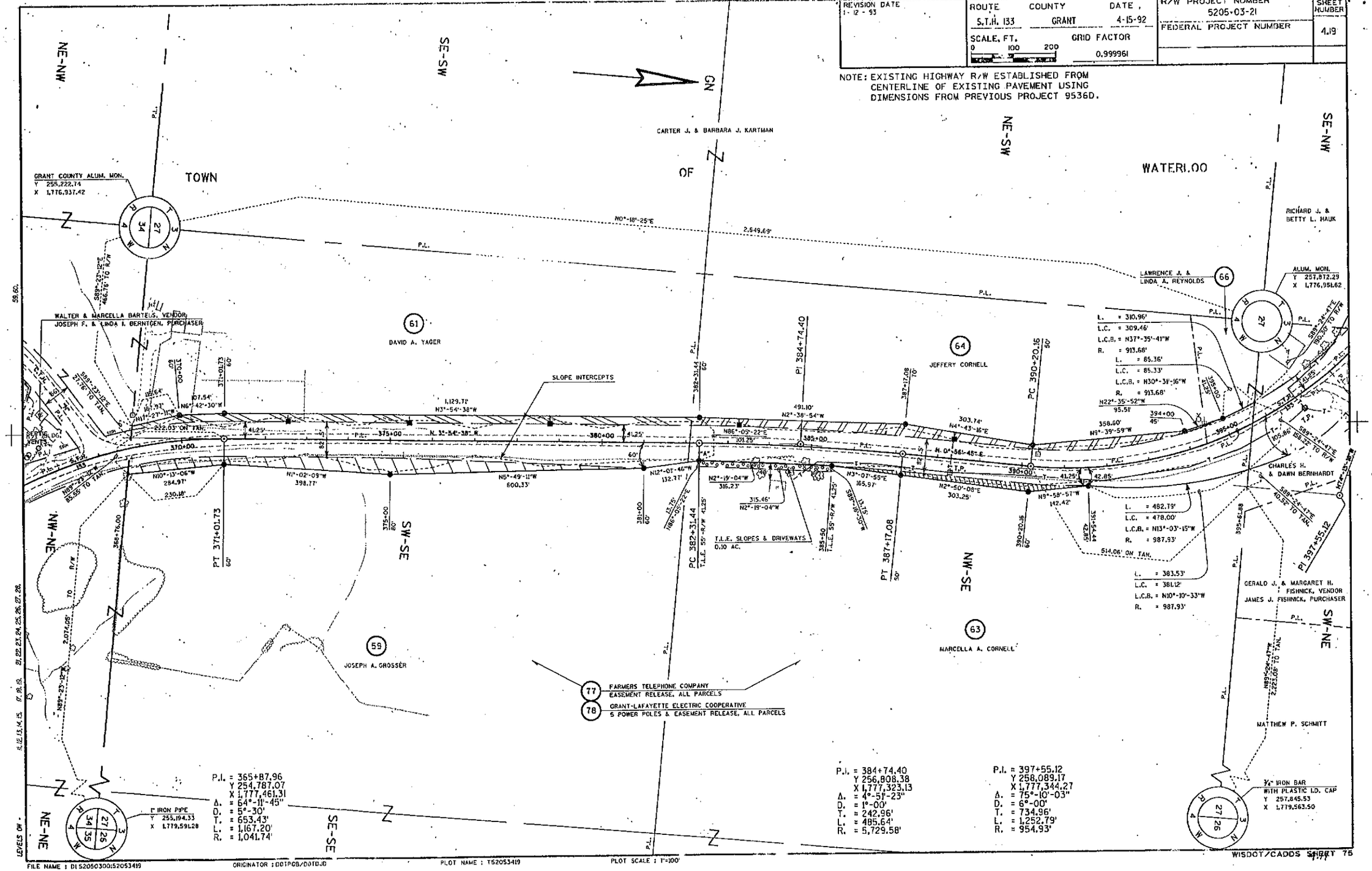

FILE NAME : D:\52050300\52053419 ORIGINATOR : DOTPGB/DOTDJD PLOT NAME : T52053419 PLOT SCALE : 1"=100' WISDOT/CADDS SHEET 75

REVISION DATE	ROUTE	COUNTY	DATE	R/W PROJECT NUMBER	SHEET NUMBER
1-12-93	S.T.H. 133	GRANT	-15-92	5205-03-21	4.20
	SCALE, FT. 0 100 200	GRID FACTOR 0.999961		FEDERAL PROJECT NUMBER	

NOTE: EXISTING HIGHWAY R/W ESTABLISHED FROM CENTERLINE OF EXISTING PAVEMENT USING DIMENSIONS FROM PREVIOUS PROJECT 9536D.

P.I. = 384+74.40
Y 256,808.38
X 1,777,323.13
Δ. = 4°-51'-23"
D. = 1°-00'
T. = 242.96'
L. = 485.64'
R. = 5,729.58'

PT 387+17.08

PC 390+20.16

JEFFERY CORNELL

CARTER J. & BARBARA J. KARTMAN

TOWN OF WATERLOO

MARCELLA A. CORNELL

LAWRENCE J. & LINDA A. REYNOLDS

CHARLES H. & DAWN BERNHAROT

RICHARD J. & BETTY L. HAUK

MATTHEW P. SCHMITT

GERALD J. & MARGARET H. FISHNICK, VENDOR
JAMES J. FISHNICK, PURCHASER

L. = 310.96'
L.C. = 309.46'
L.C.B. = N37°-39'-41"W
R. = 913.68'

L. = 225.60'
L.C. = 225.03'
L.C.B. = N40°-16'-16"W
R. = 913.68'

ALUM. MON.
Y 257,872.29
X 1,776,951.62

L. = 482.79'
L.C. = 478.00'
L.C.B. = N13°-03'-15"W
R. = 987.93'

L. = 99.26'
L.C. = 99.22'
L.C.B. = N24°-10'-33"W
R. = 987.93'

¾" IRON BAR WITH PLASTIC ID. CAP
Y 257,845.53
X 1,779,563.50

L. = 170.19'
L.C. = 168.71'
L.C.B. = N40°-09'-32"W
R. = 372.05'

PI 397+55.12

PT 402+72.95

SLOPE INTERCEPTS

END RELOCATION ORDER
STA. 405+00.00
Y 258,350.74
X 1,776,418.54

TO CASSVILLE ± 7.5 MILES

ALUM. MON.
Y 257,895.42
X 1,774,304.09

ALUM. MON.
Y 260,522.77
X 1,776,965.84

77 FARMERS TELEPHONE COMPANY
BURIED CABLE & EASEMENT RELEASE, ALL PARCELS

78 GRANT LAFAYETTE ELECTRIC COOPERATIVE
EASEMENT RELEASE, ALL PARCELS

P.I. = 397+55.12
Y 258,089.17
X 1,777,344.27
Δ. = 75°-10'-03"
D. = 6°-00'
T. = 734.96'
L. = 1,252.79'
R. = 954.93'

NE-SW
MS-MN
MN-MN
SE-NW
SW-NE
NE-NW

FILE NAME : D152050300:52053420 ORIGINATOR : DOTPGB/D+ 10.0 PLOT NAME : T52053420 PLOT SCALE : 1"=100'

WISDOT/CADDS SHEET 75