SHEET NUMBER	TOTAL SHEETS
4.	

GRANT COUNTY

SHEET NO. 4 TITLE
SHEET NO. 4.1 SCHEDULE OF LAND AND INTERESTS REQUIRED
SHEET NO. 4.2-4.5 PARCEL SHEETS

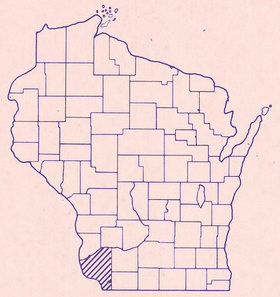

PLATTEVILLE—EAST COUNTY LINE

C.T.H. B

STATE PROJECT NUMBER
5968-1-00

EQUATION 54+43.92 BACK =
54+48.22 AHEAD

END RELOCATION ORDER
PROJECT IDENTIFICATION NO. 5968-1-00
STA. 117+36
1873' N. OF THE E. 1/4 CORNER OF
SECTION 12, T3N, R1W

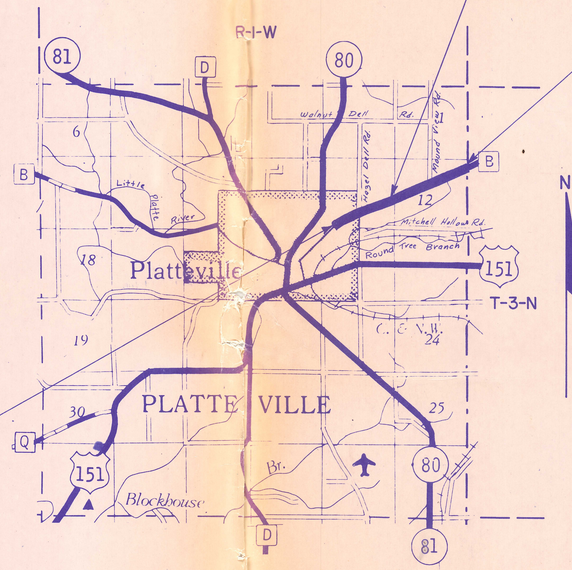

BEGIN RELOCATION ORDER
PROJECT IDENTIFICATION NO. 5968-1-00
STA. 10+03.60
923.05' E. OF THE S.W. CORNER OF
SECTION 11, T3N, R1W

LAYOUT
SCALE
0 1 2
MILES

TOTAL NET LENGTH OF CENTERLINE = 2.033 MILES

REVISION DATE	
9-29-76	N.J.H.

STATE OF WISCONSIN
COUNTY OF GRANT

GRANT COUNTY HIGHWAY COMMITTEE
PLAT OF RIGHT OF WAY REQUIRED

APPROVED FOR GRANT COUNTY BY

3/9/76 Nelson J. Huske
DATE COMMISSIONER

CONVENTIONAL SIGNS

STATE LINE
COUNTY LINE
TOWNSHIP AND RANGE LINES
SECTION LINE
QUARTER LINE
SIXTEENTH LINE
NEW CENTERLINE
NEW R/W LINE
OLD R/W LINE
PROPERTY LINE — P.L. +00.0 —
CORPORATE LIMITS — (NAME) —
SLOPE INTERCEPTS — slope intercept
LOT, TIE AND OTHER MINOR DASHED LINES
UNDERGROUND FACILITY (POWER, TELEPHONE, TELEGRAPH, GAS, ETC.) — (Name or Type)
NO ACCESS
LIMITED HIGHWAY EASEMENT

*HIGHWAY HIGHWAY SEPARATION
HIGHWAY OVERPASS
*RAIL LINE OVERPASS
ALL OTHER BRIDGES
STREAM OR RIVER — (name)
LAKE — (name)
CATTLE PASS
℄ RELOCATED STREAM OR RIVER
*TRAVELED WAY (Shown only in area of Frontage Roads, Interchanges or Dual Lanes)

CEMETERY — Cem.
FOUNDATION — Fdn.
GAS PUMP ISLAND — Gas Pump
BUILDING — type
IRON PIN — I.P.
POWER POLE
TELEPHONE POLE
RAIL LINE
TRANSMISSION TOWER AND LINE
UNDERGROUND CABLE MARKER
WELL
STONE MONUMENT
SEPTIC TANK
WINDMILL

STANDARD ABBREVIATIONS

ACRE	AC.
HOUSE	H.
BARN	B.
BUILDING	BD.
GARAGE	G.
LIMITED HIGHWAY EASEMENT	L.H.E.
PROPERTY LINE	P.L.
PERMANENT	PERM.
REMAINING	REM.
RADIUS	R.
SHED	S.
TANGENT	T.
TEMPORARY	TEMP.

SCHEDULE OF LANDS AND INTERESTS REQUIRED

PARCEL NUMBER	SHEET NUMBER	OWNER	INTERESTS REQUIRED	ACRES	FEDERAL PROJECT I.D.
1					
2					
3					
4					
5	4.2	JOSEPH FAHERTY	L.H.E.	0.05	
6	4.2	RALPH FAHERTY	L.H.E.	0.43	
7					
8					
9					
10	4.3,4.4	NEAL E. WILKINS	FEE & L.H.E.	1.29	
11	4.3,4.4	BERNICE SEGLKE SMITH	FEE & L.H.E.	2.54	
12	4.4,4.5	FRANCIS LIPSKA	FEE & L.H.E.	1.38	
13	4.4	JOHN R. JAHN ETUX	FEE	0.11	
14	4.5	LOUIS MOHLMAN	FEE & L.H.E.	1.26	
15	4.5	HORACE KIES	FEE	0.08	
16					
17					
18					
19					
20					
21					
22					
23					
24					
25					
26					
27					
28					
29					
30					
31					
32					
33					
34					
35					

REVISION DATE		PROJECT I.D. 5968-1-00	SHEET NUMBER	TOTAL SHEETS
		FEDERAL PROJECT DESIGNATION	4.1	
		PLATTEVILLE—EAST COUNTY LINE		
		C.T.H. B	GRANT COUNTY	
			DATE MARCH 9, 1976	
CONST. PROJECT				

REVISION DATE		PROJECT I.D.	SHEET NUMBER	TOTAL SHEETS
		5968-1-00		
		FEDERAL PROJECT DESIGNATION	4.2	

PLAT OF RIGHT OF WAY REQUIRED

C.T.H. "B" GRANT COUNTY

SCALE 0 100 200 Ft.

DATE MARCH 9, 1976

Const. Project

NOTE:
BEARINGS SHOWN ON THIS PLAT ARE TRUE BEARINGS OF EACH TANGENT TO THE NEAREST MINUTE

P.I. = 14+27.58
I. = 193°-33'-40"
Δ. = 13°-33'-40"
D. = 2°-30'
T. = 272.52'
L. = 542.44'
E. = 16.15'
R. = 2291.83'

P.I. = 35+06.66
I. = 201°-08'-00"
Δ. = 21°-08'-00"
D. = 2°-30'
T. = 427.53'
L. = 845.33'
E. = 39.54'
R. = 2291.83'

NW - SW

NE - SW

SW - SW

SE - SW

NE - NW

N

CITY OF PLATTEVILLE

TOWN OF PLATTEVILLE

PITT ST.

S.T.H. 80

WATER ST.

JOINT SCHOOL DISTRICT NO. 4

RALPH FAHERTY

JOSEPH FAHERTY

WESTERN FERTILIZER CORP

GLENN G. BROOKS ETUX

OLIVER H. BROQUIST

MELVIN POTHOUR

CITY OF PLATTEVILLE MOUNDVIEW PARK

MADISON ST.

BROADWAY ST.

C.T.H. "B"

P.C. 30+79.14

P.I. 14+27.58

P.T. 16+97.50

P.C. 11+55.06

P.I. 31+00

10+03.60 N 90° 00' E

N 59° 35' E

N 46° 04' E

923.05'

L.H.E. SLOPE .043 AC. TEMP.

L.H.E. SLOPE .005 AC. TEMP.

SLOPE INTERCEPTS

BEGIN RELOCATION ORDER
PROJECT IDENTIFICATION NO.
5968-1-00,
STATION 10+03.60



REVISION DATE	PROJECT I.D. 5968-1-00	SHEET NUMBER	TOTAL SHEETS
	FEDERAL PROJECT DESIGNATION	4.3	

PLAT OF RIGHT OF WAY REQUIRED

C.T.H. "B" GRANT COUNTY

SCALE 0 100 200 Ft.

DATE MAR. 9, 1976

Const. Project

NOTE:
BEARINGS SHOWN ON THIS PLAT ARE TRUE BEARINGS OF EACH TANGENT TO THE NEAREST MINUTE.

REVISION DATE	PROJECT I.D. 5968-1-00	SHEET NUMBER	TOTAL SHEETS
	FEDERAL PROJECT DESIGNATION	4.4	

PLAT OF RIGHT OF WAY REQUIRED

C.T.H. "B" GRANT COUNTY

SCALE 0 100 200 Ft.

DATE MARCH 9, 1976

Const. Project

NOTE:
BEARINGS SHOWN ON THIS PLAT ARE TRUE BEARINGS OF EACH TANGENT TO THE NEAREST MINUTE.





REVISION DATE	PROJECT I.D. 5968-1-00	SHEET NUMBER	TOTAL SHEETS
	FEDERAL PROJECT DESIGNATION	4.5	

PLAT OF RIGHT OF WAY REQUIRED

C.T.H. "B" GRANT COUNTY

SCALE 0 100 200 Ft.

DATE MARCH 9, 1976

Const. Project

NOTE:
BEARINGS SHOWN ON THIS PLAT ARE TRUE BEARINGS OF EACH TANGENT TO THE NEAREST MINUTE.