SHEET NUMBER	TOTAL SHEETS
4	

GRANT COUNTY

U. S. H. 61 – PLATTEVILLE ROAD

(C. T. H. "B")

PROJECT IDENTIFICATION NUMBER	FEDERAL PROJECT DESIGNATION
5945-1-00	S 0205 (4)

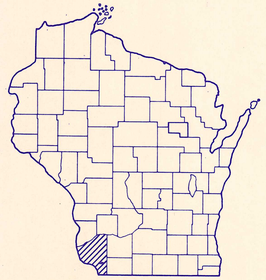

BEGIN RELOCATION ORDER
PROJECT IDENTIFICATION NUMBER 5945-1-00
STA. 0+00 = STA. 984+19, F. A. P. 376D
25' E. of the W 1/4 Cor., Sec. 13, T 3 N, R 3 W.

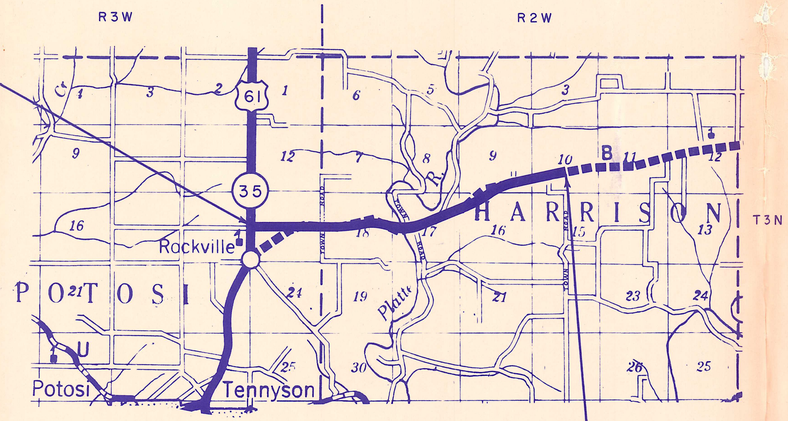

END RELOCATION ORDER
PROJECT IDENTIFICATION NUMBER 5945-1-00
STA. 252+00
30' W. & 1280' N. of the S 1/4 Cor., Sec. 10, T 3 N, R 2 W.

LAYOUT
SCALE
0 1 2
MILES

TOTAL NET LENGTH OF CENTERLINE = 4.773 MILES

REVISION DATE
5/13/71

STATE OF WISCONSIN
COUNTY OF GRANT

GRANT COUNTY HIGHWAY COMMITTEE
PLAT OF RIGHT OF WAY REQUIRED

DATED MARCH 11, 1971

CONVENTIONAL SIGNS

STATE LINE
COUNTY LINE
TOWNSHIP AND RANGE LINES
SECTION LINE
QUARTER LINE
SIXTEENTH LINE
NEW CENTERLINE
NEW R.W. LINE
OLD R.W. LINE
PROPERTY LINE — P.L. +00.0
CORPORATE LIMITS — (NAME)
SLOPE INTERCEPTS — slope intercept
LOT, TIE AND OTHER MINOR DASHED LINES
UNDERGROUND FACILITY (POWER, TELEPHONE, TELEGRAPH, GAS, ETC.) — (Name or Type)
NO ACCESS
*LIMITED HIGHWAY EASEMENT
*(Shading omitted on Aerial Halftones)

*HIGHWAY HIGHWAY SEPARATION
HIGHWAY OVERPASS
*RAIL LINE OVERPASS
ALL OTHER BRIDGES
STREAM OR RIVER — (name)
LAKE — (name)
CATTLE PASS
RELOCATED STREAM OR RIVER
*TRAVELED WAY (Shown only in area of Frontage Roads, Interchanges or Dual Lanes)

CEMETERY — Cem.
FOUNDATION — Fdn.
GAS PUMP ISLAND — Gas Pump
BUILDING — type
IRON PIN — I.P.
POWER POLE
TELEPHONE POLE
RAIL LINE
TRANSMISSION TOWER AND LINE
UNDERGROUND CABLE MARKER
WELL
STONE MONUMENT
SEPTIC TANK
WINDMILL

STANDARD ABBREVIATIONS

ACRE	AC.
ABANDON	ABDN.
BARN	B.
CONCRETE	CONC.
CORN CRIB	C. C.
GARAGE	G.
HOUSE	H.
LIMITED HIGHWAY EASEMENT	L. H. E.
PROPERTY LINE	P. L.
REMAINING	REM.
SHED	S.
TANGENT	TAN.
TEMPORARY	TEMP.

SCHEDULE OF LANDS AND INTERESTS REQUIRED

REVISION DATE		PROJECT I.D.	SHEET NUMBER	TOTAL SHEETS
5/13/71		5945 – 1 – 00		
		FEDERAL PROJECT DESIGNATION	4.1	
		U.S.H. 61 – PLATTEVILLE ROAD		
		C.T.H. "B" GRANT COUNTY		
		DATE MARCH 11, 1971		
CONST. PROJECT				

PARCEL NUMBER	SHEET NUMBER	OWNER	INTERESTS REQUIRED	ACRES	OPERATIONS PROJECT I.D.
1	4.2	JESSIE WOLF EST.	FEE	1.95	
2	4.2	CARLYLE J. KUSTER	FEE	1.62	
3	4.2	WISCONSIN POWER & LIGHT CO.	RELEASE OF RIGHTS	——	
4	4.2 4.3	KENNETH R. MORSEHEAD	FEE	2.51	
5					
6	4.2 4.3	NICKSON P. WUNDERLIN, VENDOR VINCENT W. KLEIN, VENDEE	FEE	5.95	
7	4.3	ISABELLE WHITE, VENDOR WALTER A. KEENE, VENDEE	FEE	1.54	
8	43,44,45	FARMERS TELEPHONE CO.	RELEASE OF RIGHTS	——	
9	43,44,45, 48,49,4.10	GRANT ELECTRIC CO-OP.	RELEASE OF RIGHTS	——	
10					
11					
12	4.4	ARCHIE WOLF, VENDOR ROBERT BROGLEY, VENDEE	FEE	1.71	
13	4.4 4.5	WILLIAM WEBER	FEE & L.H.E.	4.19	
14	4.5	WESLEY HOOKS		0.01	
15					
16	4.5 4.6	RUDOLPH E. CRAPP	FEE & L.H.E.	0.88	
17	4.5 4.6	PAUL R. KLEIN	FEE	0.22	
18	4.6	CLEO I. FRIEDRICH	FEE	0.08	
19					
20					
21					
22	46,47,48	HAROLD BROGLEY, VENDOR ROBERT V. BROGLEY, VENDEE	FEE & L.H.E.	3.36	
23	4.6 4.7	CASPER FISHNICK	FEE	2.52	
24	47,48,49 4.10	PLATTEVILLE TELEPHONE CO.	RELEASE OF RIGHTS	——	
25					
26					
27	4.7	WILLIAM EDWARD BELL	FEE & L.H.E.	2.09	
28					
29	4.8	GEORGE STANTON	FEE	1.37	
30					
31	4.8	NICHOLAS F. BRUNTON, ET AL	FEE & L.H.E.	1.21	
32					
33					
34	4.8	WILLIAM MARGAN	FEE & L.H.E.	0.08	
35					

PARCEL NUMBER	SHEET NUMBER	OWNER	INTERESTS REQUIRED	ACRES	OPERATIONS PROJECT I.D.
36					
37	4.9	RALPH EASTLICK	FEE & L.H.E.	1.42	
38	4.9 4.10	JOSEPH KLEIN, ET AL, VENDOR FRANCIS KLEIN, VENDEE	FEE & L.H.E.	3.28	
39	4.10	EVA H. WEINBERGEN, ET AL, VENDOR JOHN HUNTINGTON, VENDEE	FEE	1.13	



REVISION DATE	PROJECT I.D.	SHEET NUMBER	TOTAL SHEETS
5/13/71	5945-1-00	4.2	
	FEDERAL PROJECT DESIGNATION		

PLAT OF RIGHT OF WAY REQUIRED
C.T.H. "B" GRANT COUNTY

SCALE 0 100 200 Ft.

DATE MARCH 11, 1971

CONST. PROJECT

NOTE:
BEARINGS SHOWN ON THIS PLAT ARE THE TRUE BEARINGS OF EACH TANGENT TO THE NEAREST MINUTE.



REVISION DATE	PROJECT I.D.	SHEET NUMBER	TOTAL SHEETS
5/13/71	5945-1-00	4.3	
	FEDERAL PROJECT DESIGNATION		

PLAT OF RIGHT OF WAY REQUIRED
C.T.H. "B" GRANT COUNTY

SCALE 0 100 200 Ft.

DATE MARCH 11, 1971

CONST. PROJECT

NOTE:
BEARINGS SHOWN ON THIS PLAT ARE THE TRUE BEARINGS OF EACH TANGENT TO THE NEAREST MINUTE.



REVISION DATE	PROJECT I.D.	SHEET NUMBER	TOTAL SHEETS
5/13/71	5945-1-00	4.4	
	FEDERAL PROJECT DESIGNATION		

PLAT OF RIGHT OF WAY REQUIRED
C.T.H. "B" GRANT COUNTY

SCALE 0 100 200 Ft.

DATE MARCH 11, 1971

CONST. PROJECT

NOTE:
BEARINGS SHOWN ON THIS PLAT ARE THE TRUE BEARINGS OF EACH TANGENT TO THE NEAREST MINUTE.

REVISION DATE		PROJECT I.D.	SHEET NUMBER	TOTAL SHEETS
5/13/71		5945-1-00		
		FEDERAL PROJECT DESIGNATION	4.5	

PLAT OF RIGHT OF WAY REQUIRED
C.T.H. "B" GRANT COUNTY

SCALE 0 100 200 Ft.

DATE MARCH 11, 1971

CONST. PROJECT

NOTE:
BEARINGS SHOWN ON THIS PLAT ARE THE TRUE BEARINGS OF EACH TANGENT TO THE NEAREST MINUTE.

TOWN OF HARRISON

P.I. = 83+98.9
I. = 207°-44'
Δ. = 27°-44'
D. = 2°-30'
T. = 565.8'
L. = 1,109.3'
E. = 68.8'
R = 2,291.8'

P.I. = 100+15.0
I. = 200°-35'
Δ. = 20°-35'
D. = 3°-30'
T. = 297.3'
L. = 588.1'
E. = 26.8'
R. = 1,637.0'

P.I. = 108+98.1
I. = 136°-43'
Δ. = 43°-17'
D. = 6°-00'
T. = 378.9'
L. = 721.4'
E. = 72.4'
R. = 954.9'

N

P.I. 83+98.9

397.8 ON TAN

N 80°-06' E

80

66'

50'

30'

90'

82+00

WILLIAM WEBER (13)

C.H.E. DRAINAGE FOR AC. SEE SHEET 4.4

P.C. 78+33.1

423 TO TAN

T 3 N R 2 W 18

ASSUMED

FARMERS TELEPHONE CO. (18)

SW-NE

87+00

50'

SLOPE INTERCEPTS

89+42.4

75'

90'

86+00

75'

WELL 9

92+41

33'

92+42.4

P.I.

P.I.

C.H.E. DRAINAGE 0.5 AC. TEMP.

89+42.4

P.I.

NW-SE

CARLYLE J. KUSTER

P.L.

WILLIAM WEBER (13)

GRANT ELECTRIC CO-OP (5)

SE-NE

95+00

75'

97+17.7

60'

S 72°-09' E

66'

C.T.H. "B"

WESLEY HOOKS (14)
0.5 AC. TOTAL
0.4 AC. REM.

P.I.

P.I. 100+29

P.I. 100+15.0

101+36

100'

RUDOLPH E. CRAPP (16)
74.0 AC. TOTAL
71.9 AC. REM.

P.C. 97+17.7

98+71

P.T. 103+05.8

NE-SE

PAUL R. KLEIN (17)
FOR AC. SEE SHEET 4.6

P.I. 100+29

S 51°-33' E

P.C. 105+19.2

60'

P.L.

T 3 N R 2 W 18 17

PLATTE RIVER

P.I.

D.

110

N 85°-11' E

90°

108+98

98+100

L.H.E. DRAINAGE 0.2 AC. TEMP.

P.I. 108+98.1

P.I. = 108 + 98.1
I. = 136°-43'
Δ. = 43°-17'
D. = 6°-00'
T. = 378.9'
L. = 721.4'
E. = 72.4'
R. = 954.9'

P.I. = 121 + 00
I. = 138°-09'
Δ. = 41°-51'
D. = 6°-00'
T. = 365.1'
L. = 697.5'
E. = 67.4'
R. = 954.9'

P.I. = 132 + 00
I. = 214°-55'
Δ. = 34°-55'
D. = 4°-30'
T. = 400.5'
L. = 775.9'
E. = 61.5'
R. = 1,273.2'

P.I. = 141 + 00
I. = 163°-54'
Δ. = 16°-06'
D. = 2°-30'
T. = 324.2'
L. = 644.0'
E. = 22.8'
R. = 2,291.8'

NOTE:
BEARINGS SHOWN ON THIS PLAT ARE THE TRUE BEARINGS OF EACH TANGENT TO THE NEAREST MINUTE.

P.I. = 1"F" + 80.5
I. = 157°-44'
Δ. = 22°-16'
D. = 14°-00'
T. = 80.5'
L. = 159.0'
E. = 7.9'
R. = 244.3'

REVISION DATE		PROJECT I D	SHEET NUMBER	TOTAL SHEETS
5/13/71		5945-1-00	4.6	
		FEDERAL PROJECT DESIGNATION		
		PLAT OF RIGHT OF WAY REQUIRED C.T.H. "B" GRANT COUNTY		
		SCALE 0 100 200 Ft.		
		DATE MARCH 11, 1971		
CONST. PROJECT				

TOWN OF HARRISON

SW-NW

SE-NW

NW-SW

NE-SW

PLATTE RIVER

P.L.

TOWN ROAD

BENJAMIN C. CAMPBELL, VENDOR
PAUL R. KLEIN, VENDEE

HAROLD BROGLEY, VENDOR
ROBERT V. BROGLEY, VENDEE

(23) CASPER FISHNICK
56.0 AC. TOTAL
48.1 AC. REM.

(17) PAUL R. KLEIN
7.0 AC. TOTAL
4.7 AC. REM.

(16) RUDOLPH E. CRAPP
FOR AC. SEE SHEET 4.5

L. H. E. DRAINAGE
FOR AC. SEE SHEET 4.5

(18) ABDN. H

CLEO J. FRIEDRICH
1.3 AC. TOTAL
1.0 AC. REM.

BARN REMOVED

(22) HAROLD BROGLEY, VENDOR
ROBERT V. BROGLEY, VENDEE
FOR AC. SEE SHEET 4.8

SLOPE INTERCEPTS

P.C. 103 + 19.2
P.I. 108 + 98.1
P.C. 112 + 40.6
P.C. 117 + 34.9
P.I. 112 + 59.3
P.I. 115 + 53
P.I. 119 + 80
P.I. 121 + 00
P.I. 100 + 29
P.I. 126 + 28
P.T. 124 + 32.4
125 + 82
P.C. 1"F" + 00
P.C. 127 + 99.5
P.I. 1"F" + 39.5
P.I. 1"F" + 80.5
P.I. 1"E" + 89.82
123 + 80
3"F" + 37.45 = 128 + 30
130 + 30
P.I. 132 + 00
P.C. 137 + 75.8
135 + 75.4
P.I. 135 + 75.4
P.I. 141 + 00
P.C. 141 + 50
P.I. 137.45
9"E" + 89.82 = 121 + 80

N 85°-11' E
S 51°-33' E
N 78°-16' E
N 45°-12' W
N 43°-21' E
N 23°-01' W
N 10°-16' W

T 13 N R 2 W
18 17
17



REVISION DATE		PROJECT I.D.	SHEET NUMBER	TOTAL SHEETS
5/13/71		5945-1-00		
		FEDERAL PROJECT DESIGNATION	4.7	

PLAT OF RIGHT OF WAY REQUIRED
C.T.H. "B" GRANT COUNTY

SCALE 0 100 200 Ft.

DATE MARCH 11, 1971

CONST. PROJECT

NOTE:
BEARINGS SHOWN ON THIS PLAT ARE THE TRUE BEARINGS OF EACH TANGENT TO THE NEAREST MINUTE.

REVISION DATE		PROJECT I D	SHEET NUMBER	TOTAL SHEETS
5/13/71		5945-1-00	4.8	
		FEDERAL PROJECT DESIGNATION		

PLAT OF RIGHT OF WAY REQUIRED
C.T.H. "B" GRANT COUNTY

SCALE 0 100 200 Ft.

DATE MARCH 11, 1971

CONST. PROJECT

NOTE:
BEARINGS SHOWN ON THIS PLAT ARE THE TRUE BEARINGS OF EACH TANGENT TO THE NEAREST MINUTE.

TOWN OF HARRISON

P.I. = 167 + 92.1
I. = 130°-42'
Δ. = 49°-18'
D. = 7°-00'
T. = 375.6'
L. = 704.3'
E. = 82.1'
R. = 818.5'

P.I. = 183 + 56
I. = 206°-38'
Δ. = 26°-38'
D. = 4°-30'
T. = 301.3'
L. = 591.9'
E. = 35.2'
R. = 1,273.2'

T 3 N R 2 W — 8 9 17 16

N

SW-SW

SE-SW

NW-NW

NE-NW

SW-NW

SE-NW

P.I. 197 + 34

RAYMOND W. HARTZ

ROBERT V. BROGLEY

P.I. 190 + 22
190 + 38
45°

P.I. 183 + 56

187 + 90

C.T.H. "B"

P.I. 186 + 70

186 + 46.6

189 + 00
90

189 + 00
90

181 + 35

P.C. 180 + 54.7
90

P.I. 182 + 88

P.I. 171 + 20.8
90

N 41° 22' E

70 + 00
168 + 00
40

110

171 + 20.8
90

P.C. 164 + 16.5

P.I. 165 + 14

165 + 03
103

167 + 09
117

P.I. 167 + 92.1

162 + 00
105

S 89° 20' E

N 68° 00' E

192 + 25
50

192 + 75
50

195 + 18
52

P.I. 195 + 18

L.H.E. DRAINAGE
0.1 AC. TEMP.

L.H.E. DRAINAGE
0.8 AC. TEMP.

SLOPE INTERCEPTS

WILLIAM MARSAN
FOR AC. SEE SHEET 4.9

(22) HAROLD BROGLEY, VENDOR
ROBERT V. BROGLEY, VENDEE
37.7 AC. TOTAL
36.7.6 AC. REM.

(31) NICHOLAS F. BRUNTON, ET AL
39 AC. TOTAL
36.8 AC. REM.

(24) PLATTEVILLE TELEPHONE CO.

(9) GRANT ELECTRIC CO.-OP

(28) GEORGE STANTON
33.2 AC. TOTAL
32.9.7 AC. REM.

(34)

L.H.E. DRAINAGE
FOR AC. SEE
SHEET 4.7

P.L.

Z



REVISION DATE	PROJECT I.D.	SHEET NUMBER	TOTAL SHEETS
5/13/71	5945-1-00	4.9	
	FEDERAL PROJECT DESIGNATION		

PLAT OF RIGHT OF WAY REQUIRED
C.T.H. "B" GRANT COUNTY

SCALE 0 100 200 Ft.

DATE MARCH 11, 1971

CONST. PROJECT

NOTE:
BEARINGS SHOWN ON THIS PLAT ARE THE TRUE BEARINGS OF EACH TANGENT TO THE NEAREST MINUTE.

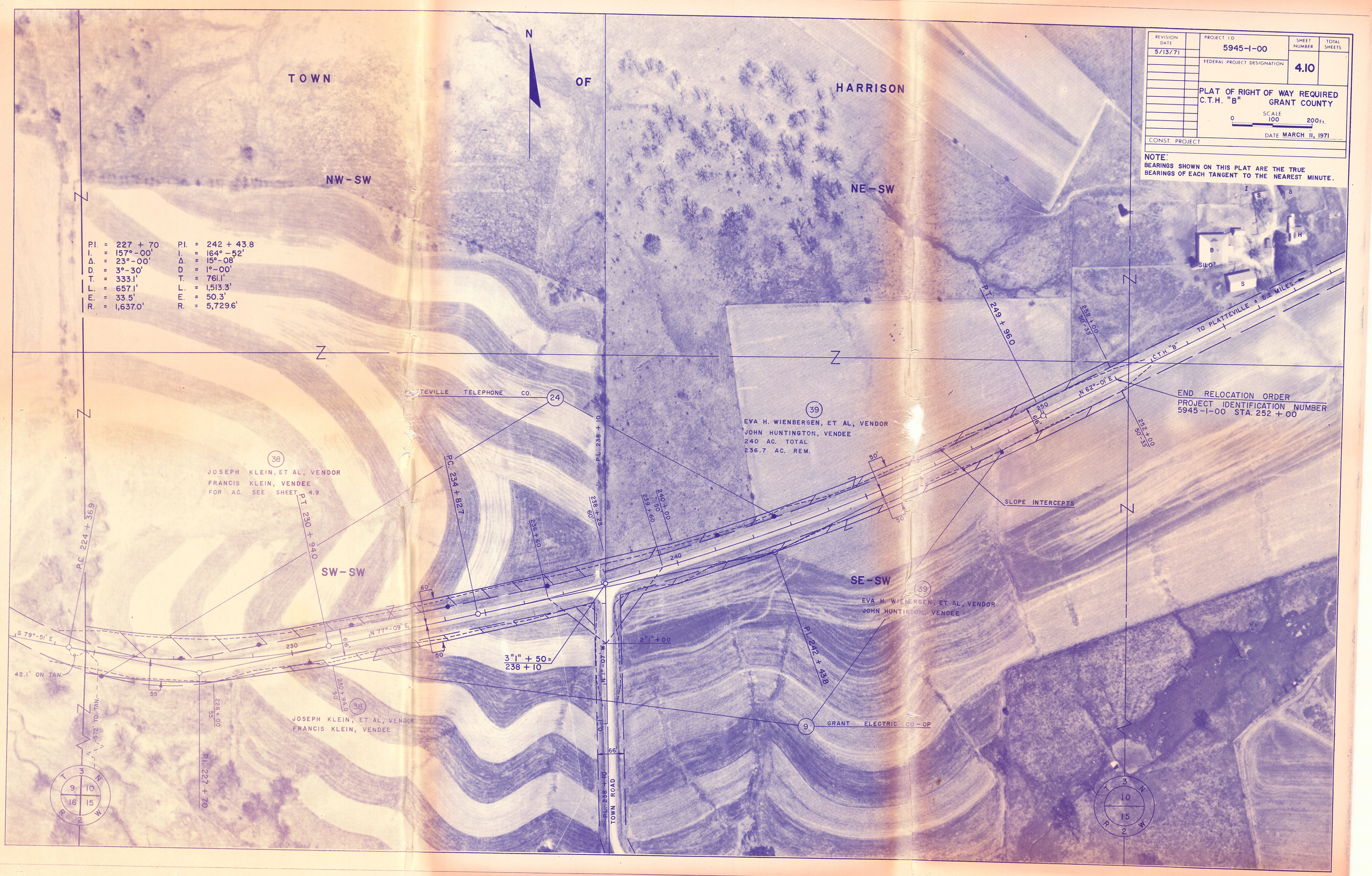

REVISION DATE
5/13/71
PROJECT I.D.
5945-1-00
FEDERAL PROJECT DESIGNATION
SHEET NUMBER
4.10
TOTAL SHEETS
PLAT OF RIGHT OF WAY REQUIRED
C.T.H. "B" GRANT COUNTY
SCALE
0 100 200 Ft.
DATE MARCH 11, 1971
CONST. PROJECT
NOTE:
BEARINGS SHOWN ON THIS PLAT ARE THE TRUE BEARINGS OF EACH TANGENT TO THE NEAREST MINUTE.
N
TOWN OF HARRISON
NW-SW
NE-SW
SW-SW
SE-SW
P.I. = 227 + 70
I. = 157°-00'
Δ. = 23°-00'
D. = 3°-30'
T. = 333.1'
L. = 657.1'
E. = 33.5'
R. = 1,637.0'
P.I. = 242 + 43.8
I. = 164°-52'
Δ. = 15°-08'
D. = 1°-00'
T. = 761.1'
L. = 1,513.3'
E. = 50.3'
R. = 5,729.6'
TELEPHONE CO.
24
JOSEPH KLEIN, ET AL, VENDOR
FRANCIS KLEIN, VENDEE
FOR AC. SEE SHEET 4.9
38
P.C. 224 + 36.9
P.T. 230 + 94.0
P.C. 234 + 82.7
P.L. 238 + 10
39
EVA H. WIENBERGEN, ET AL, VENDOR
JOHN HUNTINGTON, VENDEE
240 AC. TOTAL
236.7 AC. REM.
P.T. 249 + 96.0
252 + 00
50'-33'
C.T.H. "B"
TO PLATTEVILLE ± 5.2 MILES
N 62°-01' E.
END RELOCATION ORDER
PROJECT IDENTIFICATION NUMBER
5945-1-00 STA. 252 + 00
SLOPE INTERCEPTS
S 79°-51' E.
N 77°-09' E.
42.1' ON TAN.
3"1" + 50 = 238 + 10
2"1" + 00
P.I. 242 + 43.8
GRANT ELECTRIC CO-OP
9
JOSEPH KLEIN, ET AL, VENDOR
FRANCIS KLEIN, VENDEE
P.I. 227 + 70
TOWN ROAD
66'
SILO
B
S
H
I