

Wisconsin Department of Transportation

March 18, 2004

Chris Carl, County Clerk
Grant County Courthouse
P.O. Box 529
Lancaster, Wisconsin 53813

**Division of Transportation
Infrastructure Development**
Bureau of Aeronautics
4802 Sheboygan Avenue, Rm 701
P O Box 7914
Madison, WI 53707-7914

Telephone: (608) 266-3351
Facsimile (FAX): (608) 267-6748
TTY (Teletypewriter): (608) 266-3351

Boscobel Airport
0722-54-03

Dear Chris:

Enclosed is a copy of Relocation Order issued by the Secretary of Transportation on March 18, 2004. Please file the order in accordance with W.S. 32.05(1), and send us your certification of filing.

For your information we enclosed a sample copy of the certification desired. Your prompt attention to this matter will be appreciated.

Sincerely

A handwritten signature in cursive script, appearing to read "Martha D. Alberti".

Martha D. Alberti
Real Estate Agent

enc: Relocation Order
Certification by County Clerk

RELOCATION ORDER TO ACQUIRE LAND

THE SECRETARY OF TRANSPORTATION, AS AGENT FOR CITY OF BOSCOBEL, THE OWNER OF THE BOSCOBEL AIRPORT, AND HEREAFTER KNOWN AS THE SPONSOR, FINDS AND DETERMINES THAT:

The development of the Airport, in Sections 18, Town 8 North, Range 2 West , Grant County, Wisconsin, and on lands in and about the same, requires the acquisition of lands or interests in lands, as shown on the attached Exhibit 'A' Map, dated 06/19/2003.

THE SECRETARY OF TRANSPORTATION, AS AGENT FOR THE SPONSOR HEREBY ORDERS THAT:

The airport is laid out and established to the lines shown on said map.

In compliance with a petition of the SPONSOR, of City of Boscobel , Wisconsin, dated 01/21/2002, the required lands or interest in lands as shown on the Exhibit "A" Map shall be acquired by the SPONSOR, pursuant to the provisions of Chapter 114 Wisconsin Statutes. However said SPONSOR shall have no authority to settle or compromise any action or proceeding which might arise because of acts done by it in complying with this Order without written approval of the Bureau of Aeronautics.

This Order issued by the Secretary of Transportation this 18th day of March, 2004, acting in accordance with and by virtue of the powers and duties vested in the Secretary by Section 114.33, Wisconsin Statutes.

SECRETARY OF TRANSPORTATION, AS AGENT FOR THE City of Boscobel

BY: 

David M. Greene, Director, Bureau of Aeronautics

smh_

rev. 1/23/01

Airport Boscobel Airport

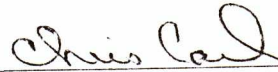
County Grant

Project AIP 03

March 18, 2004

State of Wisconsin
County of Grant

I, Chris Carl, County Clerk for Grant County, Wisconsin, do hereby certify that the attached is a copy of a Relocation Order filed in my office on 3-30-04, such filing date being in compliance with the provisions of Section 32.05(1), Wis. Stats.



Chris Carl
Grant County Clerk

State of Wisconsin
County of Grant


Signed before me this 30th day
of March, 2004
by Chris Carl.

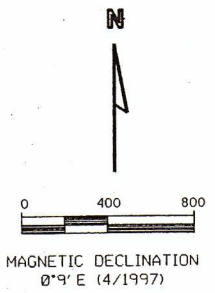
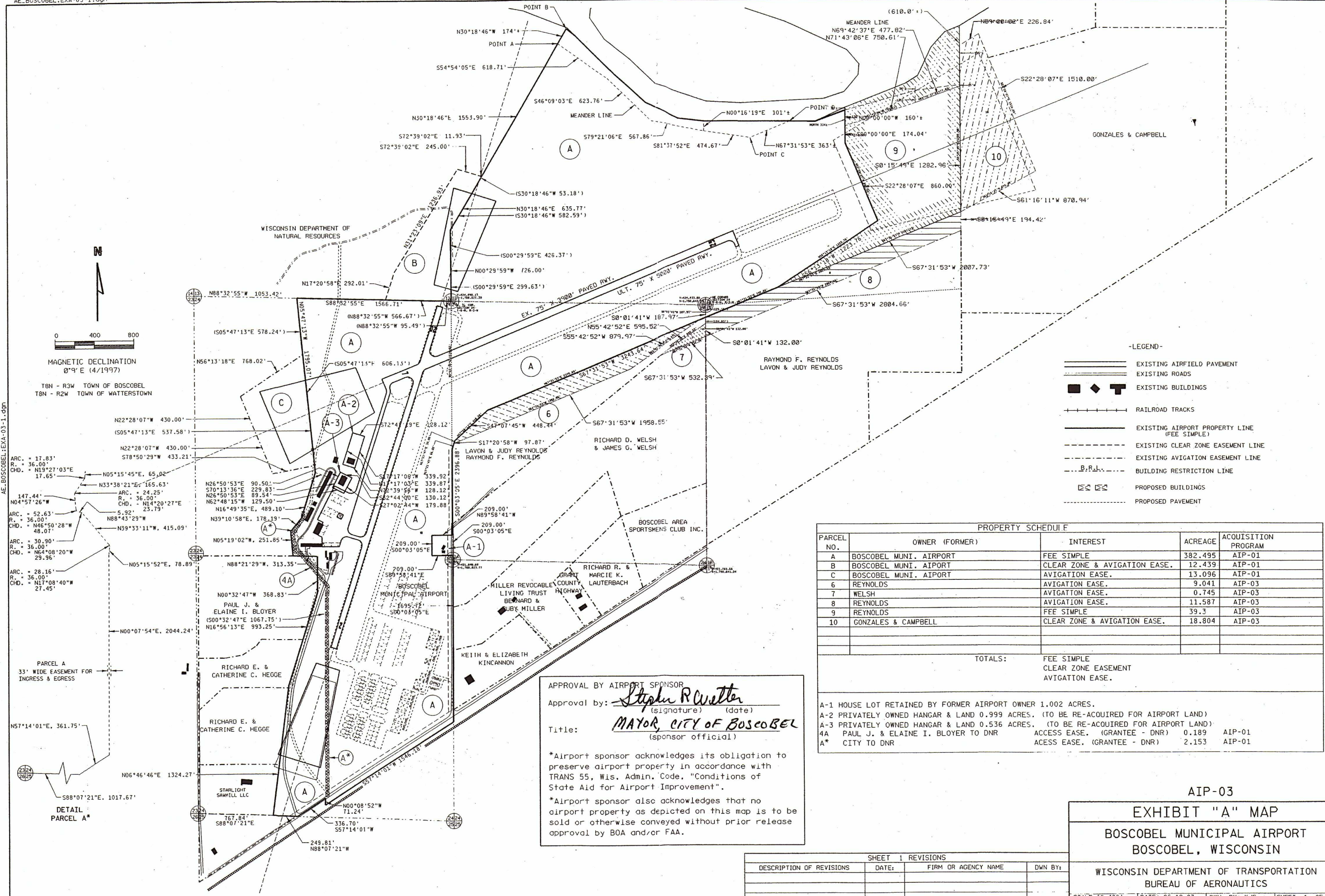


Notary Public, State of Wisconsin

My Commission expires:

January 1, 2005





MAGNETIC DECLINATION
0°9'E (4/1997)

T8N - R3W TOWN OF BOSCOBEL
T8N - R2W TOWN OF WATTERSTOWN

- LEGEND-**
- EXISTING AIRFIELD PAVEMENT
 - EXISTING ROADS
 - EXISTING BUILDINGS
 - RAILROAD TRACKS
 - EXISTING AIRPORT PROPERTY LINE (FEE SIMPLE)
 - EXISTING CLEAR ZONE EASEMENT LINE
 - EXISTING AVIGATION EASEMENT LINE
 - BUILDING RESTRICTION LINE
 - PROPOSED BUILDINGS
 - PROPOSED PAVEMENT

PROPERTY SCHEDULE				
PARCEL NO.	OWNER (FORMER)	INTEREST	ACREAGE	ACQUISITION PROGRAM
A	BOSCOBEL MUNI. AIRPORT	FEE SIMPLE	382.495	AIP-01
B	BOSCOBEL MUNI. AIRPORT	CLEAR ZONE & AVIGATION EASE.	12.439	AIP-01
C	BOSCOBEL MUNI. AIRPORT	AVIGATION EASE.	13.096	AIP-01
6	REYNOLDS	AVIGATION EASE.	9.041	AIP-03
7	WELSH	AVIGATION EASE.	0.745	AIP-03
8	REYNOLDS	AVIGATION EASE.	11.587	AIP-03
9	REYNOLDS	FEE SIMPLE	39.3	AIP-03
10	GONZALES & CAMPBELL	CLEAR ZONE & AVIGATION EASE.	18.804	AIP-03
TOTALS:		FEE SIMPLE CLEAR ZONE EASEMENT AVIGATION EASE.		

A-1 HOUSE LOT RETAINED BY FORMER AIRPORT OWNER 1.002 ACRES.
 A-2 PRIVATELY OWNED HANGAR & LAND 0.999 ACRES. (TO BE RE-ACQUIRED FOR AIRPORT LAND)
 A-3 PRIVATELY OWNED HANGAR & LAND 0.536 ACRES. (TO BE RE-ACQUIRED FOR AIRPORT LAND)
 4A PAUL J. & ELAINE I. BLOYER TO DNR ACCESS EASE. (GRANTEE - DNR) 0.189 AIP-01
 A* CITY TO DNR ACCESS EASE. (GRANTEE - DNR) 2.153 AIP-01

APPROVAL BY AIRPORT SPONSOR
 Approval by: *Stephen R. Wetter* (signature) (date)
 Title: **MAYOR, CITY OF BOSCOBEL** (sponsor official)

*Airport sponsor acknowledges its obligation to preserve airport property in accordance with TRANS 55, Wis. Admin. Code, "Conditions of State Aid for Airport Improvement".
 *Airport sponsor also acknowledges that no airport property as depicted on this map is to be sold or otherwise conveyed without prior release approval by BOA and/or FAA.

AIP-03

EXHIBIT "A" MAP

BOSCOBEL MUNICIPAL AIRPORT
BOSCOBEL, WISCONSIN

WISCONSIN DEPARTMENT OF TRANSPORTATION
BUREAU OF AERONAUTICS

SCALE 1"=400' | DATE: 06-19-03 | DWN. BY: KJS | SHEET 1 OF 1

SHEET 1 REVISIONS			
DESCRIPTION OF REVISIONS	DATE:	FIRM OR AGENCY NAME	DWN BY: